



CONNERSVILLE PARKS & RECREATION 5 YEAR MASTER PLAN

2025-2029

DRAFT 2024.10.24



ADOPTION RESOLUTION

To be added for final draft.



ACKNOWLEDGMENTS

PREPARED FOR

Connersville Parks & Recreation Department

CONTACT INFORMATION

John H. Miller Community Center

2900 North Park Road

Connersville, IN 47331

p. 765.825.5244

e. parks@connersvillein.gov

PARK BOARD

Amy Hammons, President

Angie McMullen, Vice President

Ann Kirschner, Board Member

Vane Lasuha, Board Member

Julie Fisher, Board Member

Sasha Henderson, Board Member

PREPARED BY



HWC
ENGINEERING

HWC Engineering

135 N. Pennsylvania Street, Suite 2800

Indianapolis, IN 46204

317. 347. 3663

TABLE OF CONTENTS

01 introduction..... 7

Overview
Physical Location
Management & Organization

02 park system inventory.... 13

Programming Snapshot
Park System Inventory
Other Community Resources
Trails and Linear Park System
Current Park System Amenity Snapshot
Park Inventory Sheets
Accessibility & Universal Design

03 public participation..... 47

Public Input Summaries

04 scoping..... 63

Natural Features and Landscape
Man-made, Historical & Cultural Features
Social and Economic Factors





05 needs analysis..... 79

Overview
Current Trends
Key Analysis Takeaways

06 recommendations..... 93

Overview
System Wide Goals
Action Plan

07 appendix..... 105

Public Survey
Public Meeting Materials
Steering Committee Meetings
ADA Transition Plan
Accessibility Resources

This Page Intentionally Left Blank

01

INTRODUCTION



OVERVIEW

Connersville Parks and Recreation Department (CPRD) manages an exciting and diverse park system encompassing nearly 219 acres of park land within 10 park facilities and 2.5 miles of trail. In addition to the physical facilities and amenities, the parks and recreation department also offers a wide variety of programs and facilities geared to a range of ages and user groups.

PURPOSE OF THIS PLAN

Connersville Parks and Recreation Department (CPRD), the City of Connersville, and Fayette Community Foundation are committed to providing the community with high quality parks and recreation services. The last parks and recreation master plan was completed over 8 years ago in 2016 and a new updated plan is needed to guide CPRD into the future. The purpose of this plan is to identify future parks and recreation needs and to set priorities that will guide CPRD for the next five years.

Mission Statement

"Connersville Parks & Recreation Department is committed to providing the entire community with the highest quality park and recreation services, delivered in a professional and friendly manner."

GOALS OF THIS PLAN

- To engage the public in the planning process so they are involved and informed of parks and recreation planning efforts, and to gather their feedback to ensure priorities established for this plan are what the community desires.
- To identify needed and desired programming, park facilities, and trail facilities in the community.
- To prioritize action items identified in the planning process to continue positive momentum for the community.
- To become and maintain eligibility for grant programs.

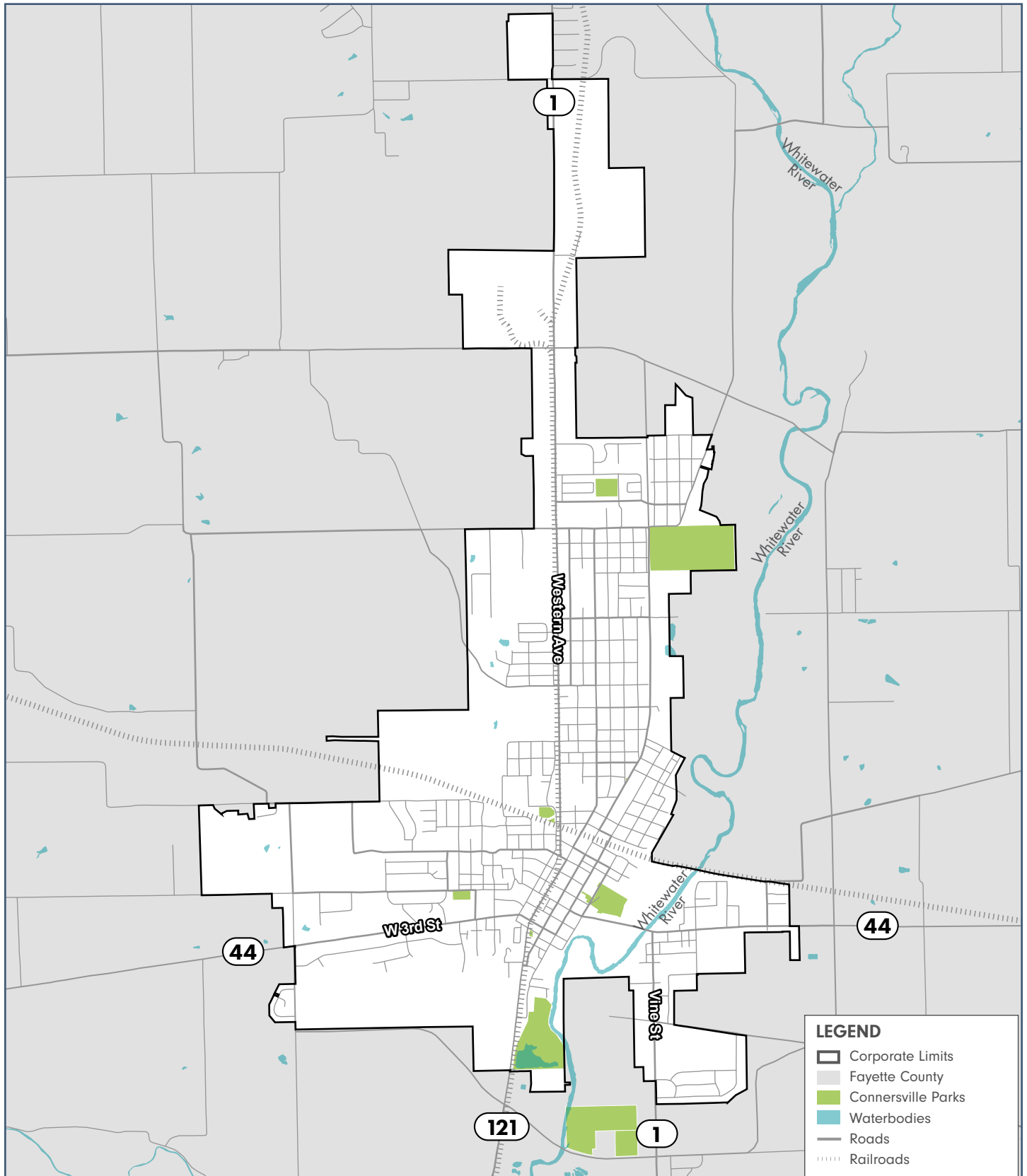
PLAN METHODOLOGY AND DEVELOPMENT

This plan was developed through an extensive process of inventory, data collection, and several public input processes including a public survey, public meetings, and stakeholder interviews. Analysis tools and mapping were also used to inform plan recommendations. The results of this work has shaped the outcomes and recommendations, which are prioritized in the 2025-2029 Action Plan found in Chapter 06 Recommendations.

It is understood not all recommendations can, or will, be implemented during this five-year period, but this document will serve as a guidebook to aid leaders and decision makers as they look to implement projects and purchases.

FIGURE 1.1: DEFINITION OF PLANNING AREA

For the purposes of this plan, limits are shown to be the corporate limits of Connersville. However, information was gathered during the development of this plan to look at influences surrounding the corporate limits of Connersville and can be found within the content of this plan.

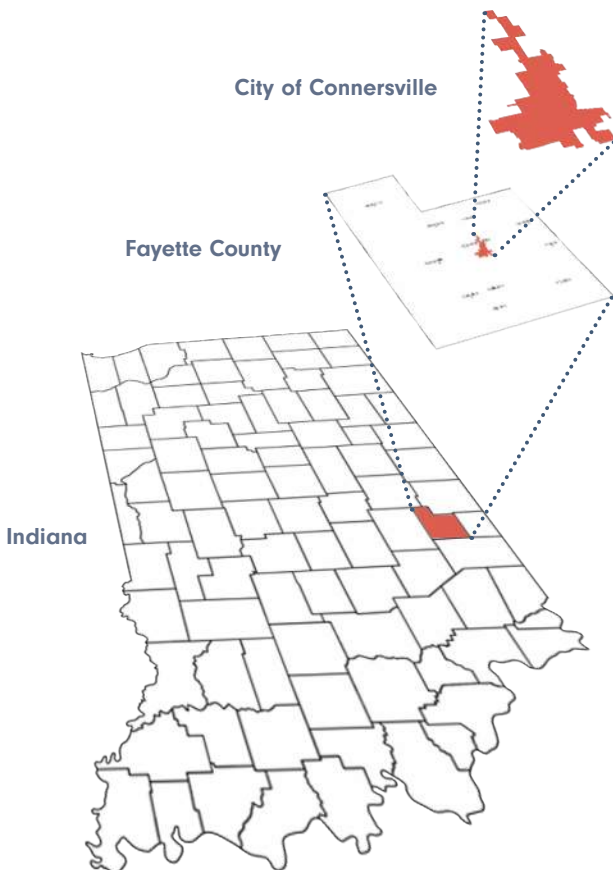


LOCATION OF CONNERSVILLE

The City of Connersville is the county seat of Fayette County, located along the Whitewater River in the southeast quadrant of the state. Its proximity to the Whitewater River has made camping, fishing, and kayaking some of the favored pastimes of the region. Located just south of US Highway 40 and Interstate 70, Connersville is just 70 miles east of Indianapolis and 60 miles northwest of Cincinnati. The city's central location between Indianapolis and Cincinnati provides opportunities to draw on those major markets for both visitors and businesses, making it a center of manufacturing, agriculture, retail, and health care.

PLANNING AREA

A map of the planning area is shown on Figure 1.1. For the purposes of this plan, the limits are the corporate limits of the City of Connersville. Figure 1.1 provides an overview of the Town's parks and recreational facilities as well as major features, including waterways and vehicular circulation, that may help shape their uses.



REGIONAL RESOURCES

Resources from the surrounding region provide Connersville residents with additional cultural and recreational opportunities. Surrounding communities include Rushville to the West, New Castle and Richmond to the North, Liberty to the East, and Brookville and Metamora to the South. These surrounding communities provide resources such as community centers and YMCAs that provide many recreational opportunities. Historical sites, golf courses, and city parks are also draws to area residents and visitors. More detail on the location of these regional resources can be found in Chapter 02, Park System Inventory.

On a grander scale, the proximity of Connersville to Indianapolis and Cincinnati, provides residents access to museums, entertainment, shopping, restaurants, major league sporting events, as well as other recreational and cultural venues.

PARK VISITORS

While the Connersville parks system primarily serves the residents of Connersville, they do also attract users from broader Fayette County and surrounding communities. This is typically seen at Roberts Park where visitors will attend the annual Fayette County Fair as well as participate in other programs and amenities such as the Summer Discovery program, Family Aquatic Center, and disc golf course. CPRD is also in the process of developing a new pump track and skate park at Roberts Park. This new facility will attract users from throughout the region, and furthermore transform Roberts Park into a regional park destination.

Additionally, this was seen in the public survey as nearly 47% of the respondents noted that they live within the city limits of Connersville and an additional 46% living in surrounding Fayette County. Other respondents noted living in the surrounding counties of Wayne, Henry, Rush, Franklin, and Union county.

MANAGEMENT & ORGANIZATION

CONTACT INFORMATION

Address: 2900 North Park Road
Connersville, IN 47331

Phone: (765) 825-5244

Email: parks@connersvillein.gov

Website: www.connersvillecommunity.com

STAFF

The Parks and Recreation Department is responsible for providing recreational programming for the residents of Connersville and maintaining the park facilities. The current Parks staff consists of both full- and part-time employees, which are outlined below:

FULL-TIME STAFF

- Marla Steele, Park Superintendent
- Grace Williams, Assistant Director
- Logan Neukam, Sports Director
- Kelly Moffett, Secretary
- Randall Parrett, Group Leader Maintenance
- Mitchell Jordan, Maintenance
- Kyle Burgoon, Maintenance

PART-TIME STAFF

The parks department manages approximately 170 part-time employees, seasonal staff, and volunteers. This number fluctuates annually. Part-time employees are filling positions such as pool lifeguards and staff, park maintenance assistants, recreation program leaders, referees, sports instructors, camp counselors, and similar types of positions.



Connersville Parks and Recreation Staff

PARK BOARD

The Connersville Parks Board oversees the operations of the Connersville Parks and Recreation Department. Board meetings are held on the fourth Monday of each month at 6:30pm in City Hall, and are open to the public

The current Connersville Park Board members are listed below:

- **Amy Hammons, President**
 - Term: January 1, 2022 - December 31, 2025
- **Angie McMullen, Vice President**
 - Term: January 1, 2023 - December 31, 2026
- **Ann Kirschner, Board Member/ School Liaison**
 - Serving since January 1, 2018
- **Vane Lasuha, Board Member / Library Liaison**
 - Serving since January 1, 2018
- **Julie Fisher, Board Member**
 - Term: January 1, 2024 - December 31, 2027
- **Sasha Henderson, Board Member**
 - Term: January 1, 2024 - December 31, 2024

USER FEES AND REVENUE

The Connersville Parks and Recreation Department provides both free and fee-based programs and facilities. Connersville strives to keep fees low to provide access to all residents. Social equity will continue to be considered as current programs and fees are evaluated and new programs added. Efforts should be made to provide low fees or assistance to those in the community who may be economically disadvantaged.

Fee-based programs include both youth and adult sport leagues, Summer Discovery, as well as programming provided through the Roberts Park Family Aquatic Center. Below shows a breakdown of the 2024 parks programming fees:

2024 PARKS PROGRAMMING FEES	
YOUTH SPORTS	\$25-40 REGISTRATION FEE
ADULT SPORTS	\$250-300 REGISTRATION FEE
LIVING WELL, AGING WELL	FREE
SUMMER DISCOVERY	\$35 REGISTRATION FEE DAILY FEE OF - \$20 (FIRST CHILD) \$15 (SECOND CHILD) \$13 (THIRD CHILD)
LIFEGUARD CERTIFICATION	\$175 PER PERSON (COVERED BY THE DEPARTMENT)
POOL DAILY ADMISSION FEES	
UNDER 3	FREE
AGES 3-17	\$3
AGES 18-54	\$4
AGES 55+	\$3
POOL SEASON PASSES	
AGES 14+	\$75
FAMILY OF 3	\$120
FAMILY OF 4	\$135
EACH ADDITIONAL PERSON	\$20

Other programming opportunities at the aquatic center include private pool parties ranging from \$200-300, 3 week swim lessons for \$45, as well as 18+ lap swim times for \$2 a day.

In addition to user fees, the department seeks grant opportunities as well as other city funds when made available to fund capital improvement projects. Additional information on park programming can be found in Chapter 05 Needs Analysis.

OPERATING BUDGET

Connersville's current park budget is at a minimum level and very restrictive, causing many improvements to be delayed due to lack of funds and staff.

➤ 2024 Parks and Recreation Budget: \$1,100,902

These budgets cover all operating expenses, salaries of employees and all capital improvements. As the Connersville Parks and Recreation Department continues to grow and offer additional park acreage, amenities, and programming to the park system, the operating budget will need to be considered. See Chapter 05 Needs Analysis for a comparison of operating budgets to national trends.

02

PARK SYSTEM INVENTORY



RECREATIONAL PROGRAMMING

The Connersville Parks and Recreation Department offers a wide variety of programs and facilities geared towards a range of ages and user groups. The following page highlights the programs provided throughout the various seasons. The department works closely with many businesses, clubs, and non-profits within and around the city to further enhance the opportunities that are available to the community.

Over the last few years CPRD has added a wide range of events and programming for the community through these partnerships. Partnerships with different community organizations have provided opportunities to host new events such as Bunnies and Brownies, the Renaissance Fair, Trunk or Treat, Christmas in the Park, the Job Fair, and Living Well, Aging Well.

The parks department works closely with the Purdue Extension Office for the Summer Discovery Camp, Living Well, Aging Well classes, and other programming opportunities. CPRD also works with Reid Hospital Community Benefits to work toward common goals for improving health within the community.

There is a joint agreement between the Fayette County School System and City of Connersville which allows the parks to use some of the school facilities including gyms for youth games and the pool for lifeguard training. In return the schools are able to use the park buildings for rentals when needed for a school event such as prom, as well as the baseball fields for games and soccer fields for games and practices.



Trunk or Treat



Renaissance Fair



Bunnies and Brownies



Summer Discovery



Living Well, Aging Well Cards and Conversations



Connersville Youth Baseball League

PROGRAMMING SNAPSHOT

YOUTH SPORTS

- Spring Soccer
- T-Ball
- Coaches Pitch Baseball
- Kid's Pitch Baseball
- Softball
- Fall Soccer
- Boy's Basketball
- Girl's Basketball

ADULT SPORTS

- Church League Men's Basketball
- Men's League Basketball
- Church League Softball
- Adult League Coed Softball
- Disc Golf
- Pickleball
- Walking

LIVING WELL, AGING WELL

- Cards & Conversations
- Singo Bingo
- Pickleball
- Walking
- Shuffleboard
- Educational Classes
- Line Dancing
- Chair Yoga
- Summer Open Swim

OTHER

- Summer Discovery
- Lifeguard Certification
- Bunnies and Brownies/Breakfast with the Bunny
- Trunk or Treat
- Christmas in the Park
- Renaissance Fair
- Illuminate the Park

PARK SYSTEM INVENTORY

The Connersville park system is comprised of 10 park facilities (see Figure 2.1). This includes 9 public parks as well as the Clio Fountain which is managed by the parks department. Additionally, the Connersville Parks Department has a partnership with the local schools, to allow public access to their playgrounds and facilities. These schools are noted below and identified on the map to the right.

CONNERSVILLE PARK FACILITIES

- 1 Roberts Park
- 2 Offutts Park
- 3 John Conner Nature Preserve
- 4 J. Long Memorial Second Street Park
- 5 Babe Ruth Sports Complex
- 6 Soccer Complex
- 7 Industrial Park
- 8 Frazee Park
- 9 River's Edge
- 10 Clio Fountain

LOCAL SCHOOLS

- 1 Connersville High School
- 2 Frazee Elementary School
- 3 Eastview Elementary School
- 4 Connersville Middle School
- 5 Grandview Elementary School

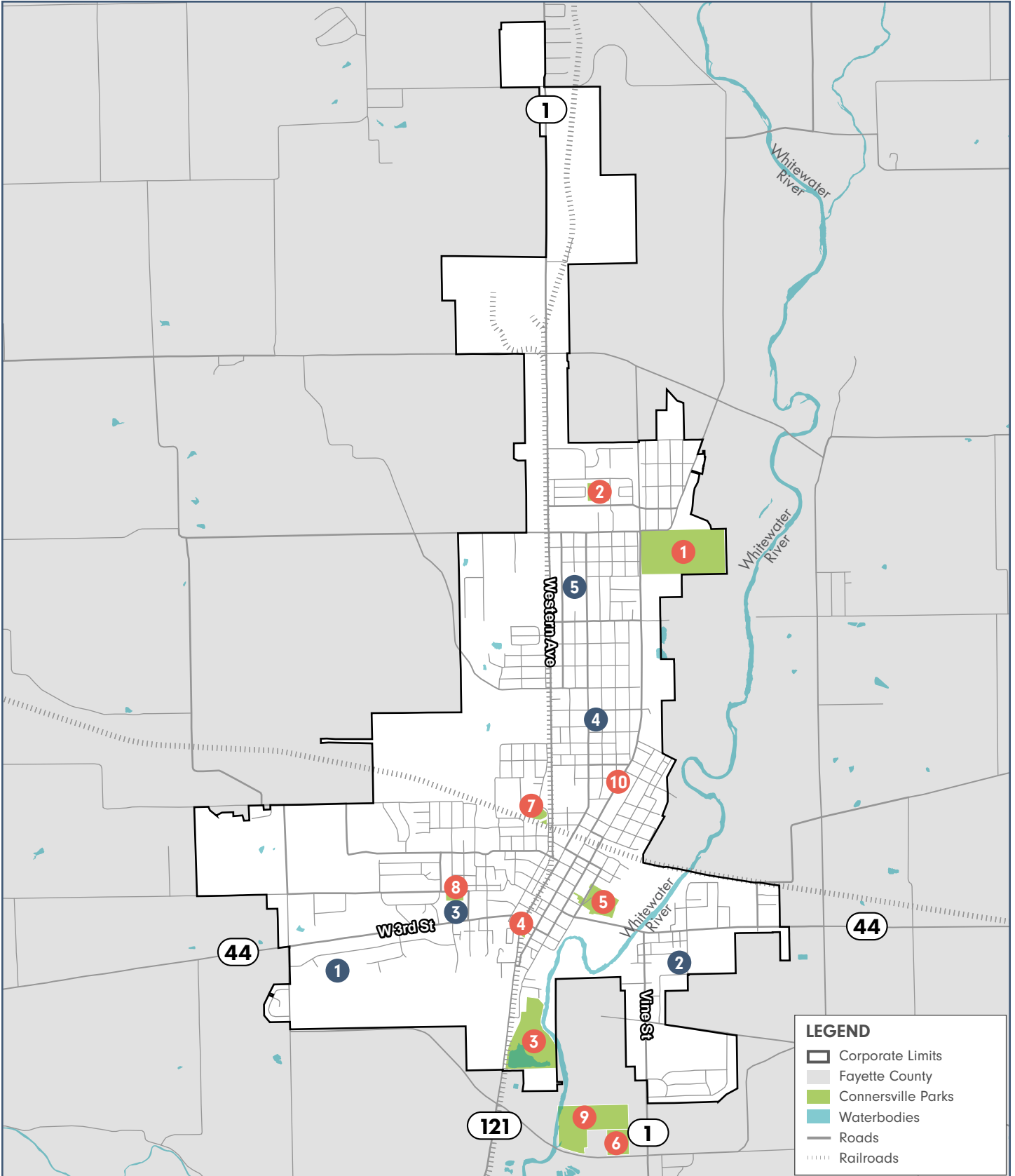


Connersville High School



Connersville Middle School

FIGURE 2.1: PARK SYSTEM MAP



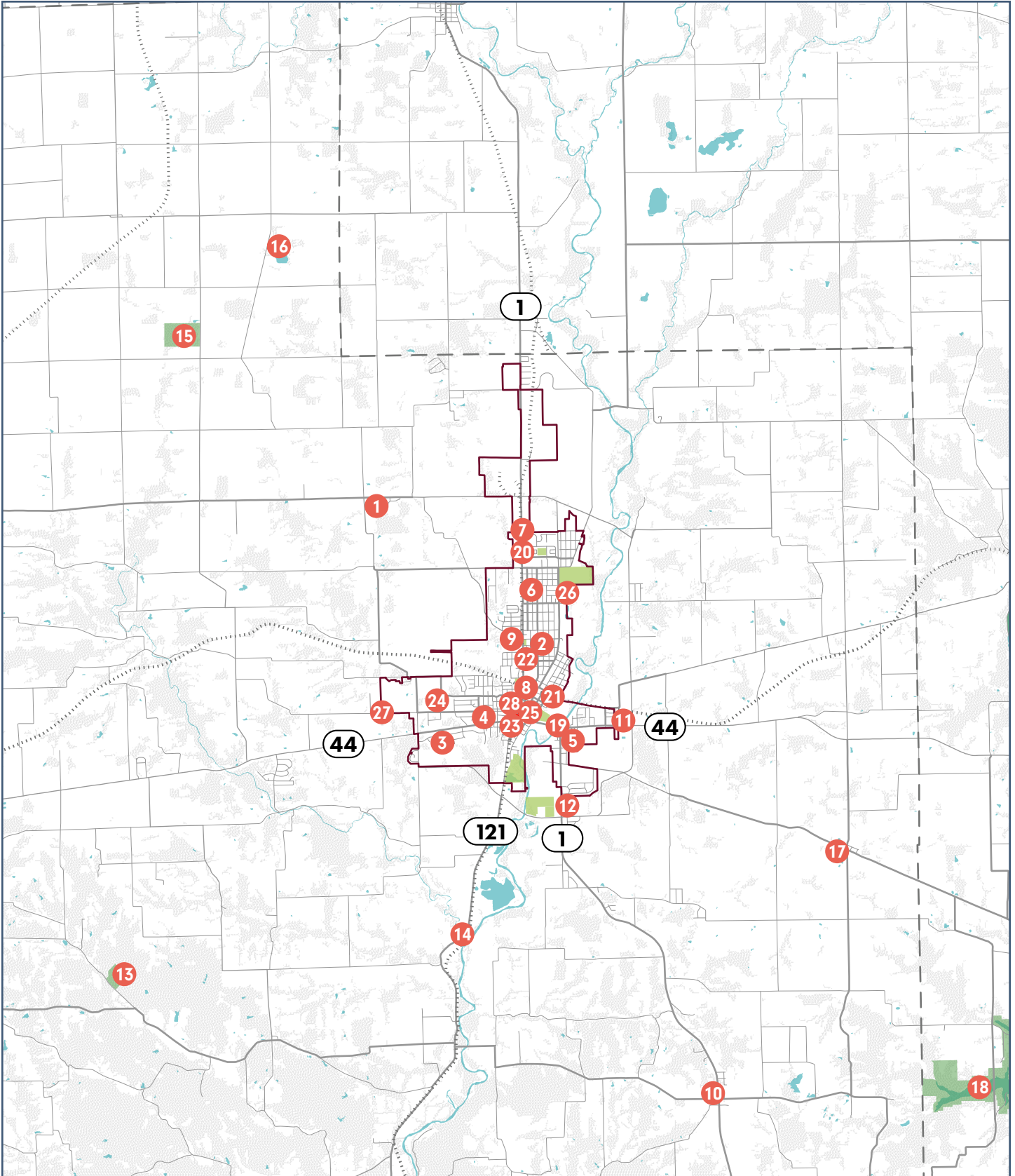
OTHER COMMUNITY RESOURCES

In addition to the facilities owned and operated by the City of Connersville Parks and Recreation Department, a number of other recreational facilities can be found throughout the community and region. Figure 2.2 to the right illustrates some of these additional community resources that are available to the community.

Areas not shown on the map include the Brookville Community Center, Laurel Community Center, Golay Community Center, Crietz Park, Riverside Park, Quakertown State Recreation Area, Mounds State Recreation Area, Whitewater Memorial State Park, and Oxford Community Park.

- | | |
|--|--------------------------------------|
| 1 Fayette Central Elementary School | 15 Shrader Weaver Woods |
| 2 Connersville Middle School | 16 Manlove Park |
| 3 Connersville Senior High School | 17 Alquina Blue Arrows Park |
| 4 Frazee Elementary School | 18 Brookville Lake |
| 5 Eastview Elementary School | 19 Riverbank Kayaking |
| 6 Grandview Elementary School | 20 EnJoy Fitness Club |
| 7 Community Christian School | 21 BAM Fitness |
| 8 St. Gabriel School | 22 Anytime Fitness |
| 9 Ivy Tech Community College | 23 Whitewater Valley Art Association |
| 10 Everton Elementary School | 24 Dale Cemetery |
| 11 Connersville Baptist Temple | 25 The Oasis Community Garden |
| 12 Connersville First Church of the Nazarene | 26 Fayette County Fairgrounds |
| 13 Mary Gray Bird Sanctuary | 27 Arbor Crossing Golf Club |
| 14 3 Mile Bridge | 28 Historical Museum |

FIGURE 2.2: COMMUNITY RESOURCES MAP




TRAILS AND LINEAR PARK SYSTEM

The City of Connersville has several existing trails within their park system that provide valuable recreational opportunities. The three main trails throughout the parks and recreation system include:

- 1 Nickel Plate Trail - 0.75 miles.
- 2 John Conner Nature Preserve trails - 1.5 miles.
- 3 Rivers Edge trail - 0.25 miles.

Figure 4.3 to the right shows the existing trail network.


The City has made a priority to add more trail sections to the existing trail system and views trails as linear parks. This focus is not only on trails connecting various areas of the city but also loop trails within parks to better connect amenities and make the parks more safe and accessible. More detailed information can be found in the Chapter 06 Recommendations.



Nature trails along the Whitewater River at Rivers Edge Boat Launch

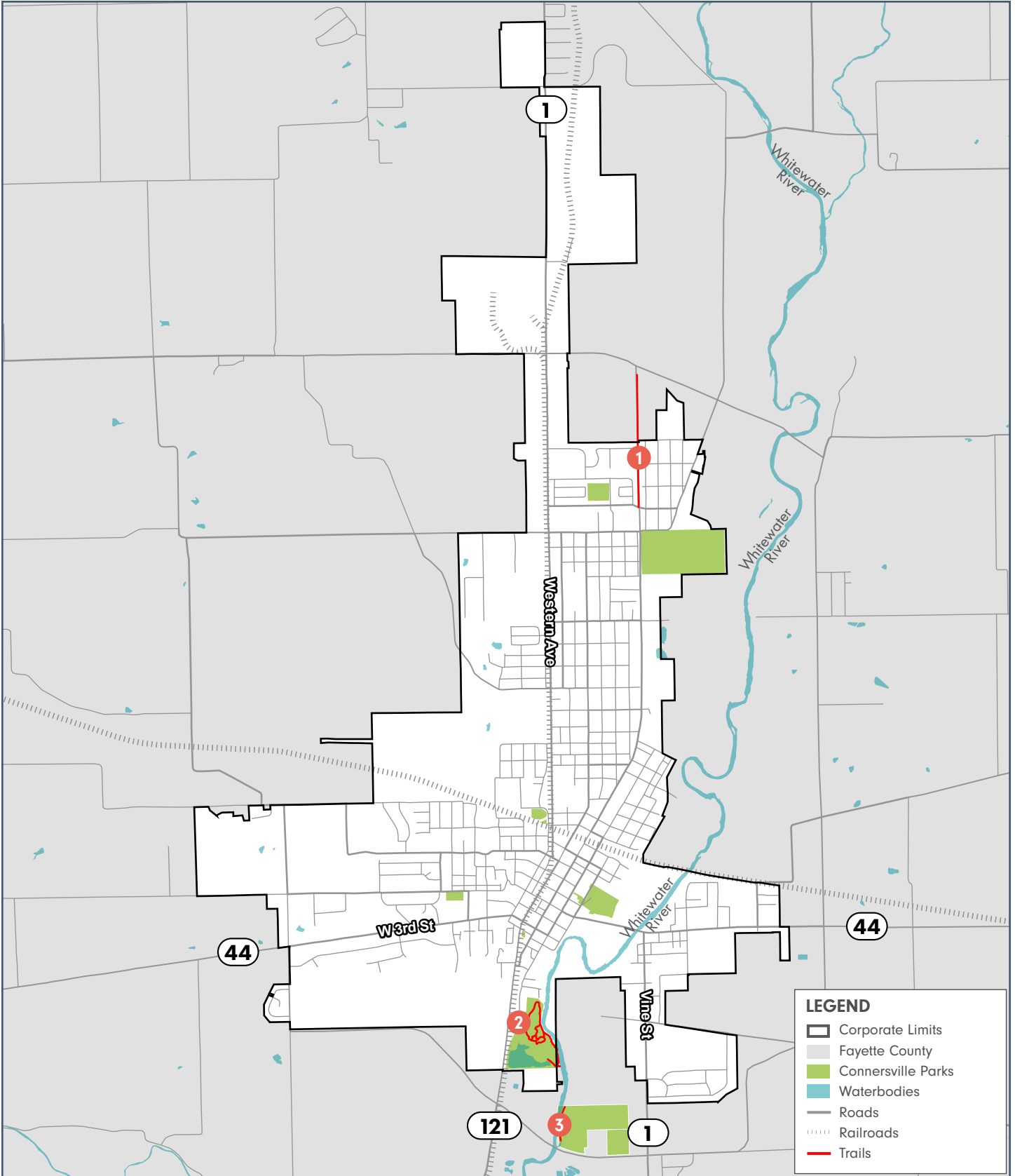


Nickel Plate Trailhead signage

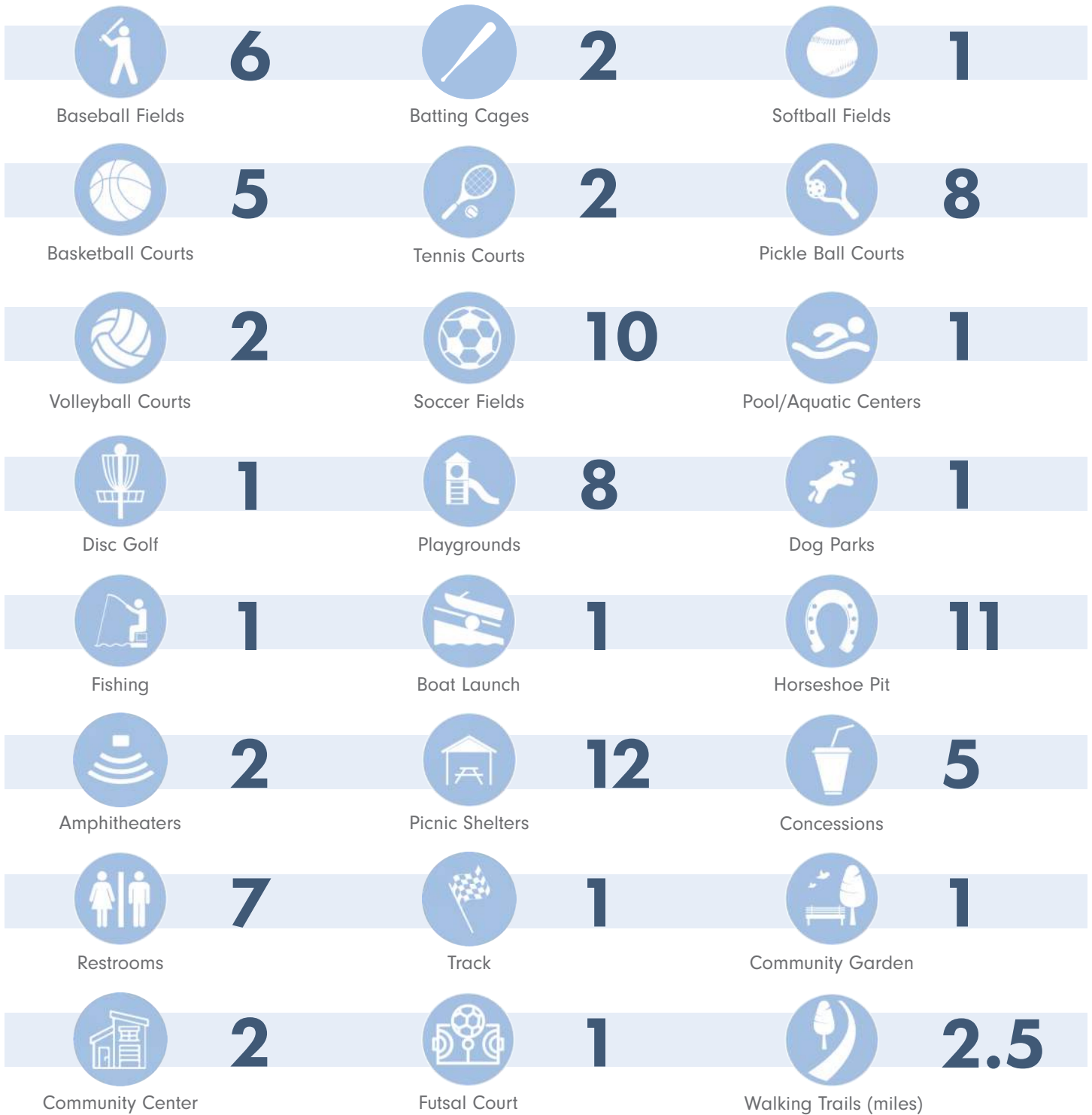


Nature trails through John Conner Nature Preserve

FIGURE 2.3: TRAILS MAP



CURRENT PARK SYSTEM AMENITY SNAPSHOT



PARK INVENTORY SHEETS

The next several pages walk through current inventories for each park. The organization for each inventory is outlined below.

Park Name: _____

General Information:

Type of Park:



PARK TYPE LABEL

(a detailed description of park types can be found in the appendix)




Address:

Ownership:

Park Description:

Overall Condition:

Site Photos:



Park Name: Roberts Park (80 acres)

General Information:

Type of Park:



COMMUNITY PARK

Address:

2900 Park Rd
Connersville, IN 47331

Ownership:

City of Connersville

Park Description:

Located on the northeast side of the city, Roberts Park is the city's main community park and most frequently used. The park features many unique historical features, dating back to the early 1900s. The park includes a wide variety of amenities including the family aquatic center, sports courts, playground, dog park, disc golf, amphitheater, and community center.

Overall Condition:

Overall, this park is in good condition but there are amenities that are aging and in need of improvements. Some of these improvements include updated playground equipment, repairs to the pool facilities, court surfacing repairs, as well as various building repairs throughout the park. A comprehensive list of these improvements can be found in Chapter 06 Recommendations.

Site Photos:



Park Facilities + Amenities:

- Qty. Facility Type
- 1** **Playground** (5-12 years)
 - Totlot** (2-5 years)
 - 3** **Basketball Court**
Surfacing type + condition: _____
 - 2** **Tennis Court**
Surfacing type + condition: _____
 - 8** **Pickleball Court**
Surfacing type + condition: _____
 - Multi-Use Court**
Uses + surfacing type + condition: _____
 - 2** **Volleyball Court**
Surfacing type + condition: _____
 - Softball Diamond**
Youth or Adult + condition: _____
 - Baseball Diamond**
Youth or Adult + condition: _____
 - Batting Cage**
 - Practice Field**
 - Soccer Field**
Youth or Adult + condition: _____
 - Football Field**
 - Golf Course**
Size: _____
 - Mini Golf Course**
 - 1** **Dog Park**
Size + Amenities: _____
 - 1** **Disc Golf**
Size: _____
 - 6** **Picnic Shelter**
 - Stage**
 - 1** **Amphitheater**

- Qty. Facility Type
- Splash Pad**
 - Swimming Pool**
 - 1** **Aquatic Center**
Features: **Pool + Small Splash Pad** _____
 - Skate Park**
Difficulty level: _____
 - Pump Track**
 - Trail**
Type + Material: _____
 - 1** **Open Green Space**
Size: **Small to large areas throughout** _____
 - Fishing Area**
 - Boat Launch**
 - 3** **Restrooms**
 - 1** **Concessions**
 - 11** **Horseshoe Pit**
 - Outdoor Games** (cornhole, ping pong, etc.)
Type: _____
 - Outdoor Fitness Equipment**
Type: _____
 - 1** **Community Gardens**
 - Indoor Ice Rink**
 - 2** **Community Center**
 - Recreation Center**
 - Senior Center**
 - Teen Center**
 - Other: Dirt Race Track** _____
 - Other:** _____
 - Other:** _____
 - Other:** _____

Park Name: Offutts Park (9 acres)

General Information:

Type of Park:



NEIGHBORHOOD PARK

Address:

3301 Virginia Ave
Connersville, IN 47331

Ownership:

City of Connersville

Park Description:

This park is located just north of Roberts Park and west of the Nickel Plate trail. The park includes a basketball court, futsal court, playground, and large open greenspace.

Overall Condition:

This park is in fair to poor condition. Improvements to the park are planned to be completed in 2025 which will include a asphalt loop trail with fitness stations, large shelter, as well as improvements to the existing basketball court and entrance drive and parking.

Site Photos:



Park Facilities + Amenities:

- Qty. Facility Type
- 1** **Playground** (5-12 years)
 - Totlot** (2-5 years)
 - 1** **Basketball Court**
Surfacing type + condition: _____
 - Tennis Court**
Surfacing type + condition: _____
 - Pickleball Court**
Surfacing type + condition: _____
 - Multi-Use Court**
Uses + surfacing type + condition: _____
 - Volleyball Court**
Surfacing type + condition: _____
 - Softball Diamond**
Youth or Adult + condition: _____
 - Baseball Diamond**
Youth or Adult + condition: _____
 - Batting Cage**
 - Practice Field**
 - Soccer Field**
Youth or Adult + condition: _____
 - Football Field**
 - Golf Course**
Size: _____
 - Mini Golf Course**
 - Dog Park**
Size + Amenities: _____
 - Disc Golf**
Size: _____
 - Picnic Shelter**
 - Stage**
 - Amphitheater**

- Qty. Facility Type
- Splash Pad**
 - Swimming Pool**
 - Aquatic Center**
Features: _____
 - Skate Park**
Difficulty level: _____
 - Pump Track**
 - Trail**
Type + Material: _____
 - 1** **Open Green Space**
Size: **Large**
 - Fishing Area**
 - Boat Launch**
 - Restrooms**
 - Concessions**
 - Horseshoe Pit**
 - Outdoor Games** (cornhole, ping pong, etc.)
Type: _____
 - Outdoor Fitness Equipment**
Type: _____
 - Community Gardens**
 - Indoor Ice Rink**
 - Community Center**
 - Recreation Center**
 - Senior Center**
 - Teen Center**
 - Other: **Futsal Court**** _____
 - Other:** _____
 - Other:** _____
 - Other:** _____

Park Name: **John Conner Nature Preserve (51 acres)**

General Information:

Type of Park:



NATURE PARK

Address:

391 S Eastern Ave
Connersville, IN 47331

Ownership:

City of Connersville

Park Description:

The John Conner Nature Preserve is located on the southern end of the city along SR 121 to the west and the Whitewater River to the east. The park is home to Smalley's Lake which provides opportunities for fishing as well as nearly 1.5 miles of nature trails taking you through wooded areas of the preserve and along the river.

Overall Condition:

Overall, this park is in fair condition. The nature trails are in relatively good condition but could use maintenance to clear overgrown brush and fallen debris. Better access to the site is also needed as well as safety improvements to improve user experience.

Site Photos:



Park Facilities + Amenities:

- Qty. Facility Type
- Playground** (5-12 years)
 - Totlot** (2-5 years)
 - Basketball Court**
Surfacing type + condition: _____
 - Tennis Court**
Surfacing type + condition: _____
 - Pickleball Court**
Surfacing type + condition: _____
 - Multi-Use Court**
Uses + surfacing type + condition: _____
 - Volleyball Court**
Surfacing type + condition: _____
 - Softball Diamond**
Youth or Adult + condition: _____
 - Baseball Diamond**
Youth or Adult + condition: _____
 - Batting Cage**
 - Practice Field**
 - Soccer Field**
Youth or Adult + condition: _____
 - Football Field**
 - Golf Course**
Size: _____
 - Mini Golf Course**
 - Dog Park**
Size + Amenities: _____
 - Disc Golf**
Size: _____
 - Picnic Shelter**
 - Stage**
 - Amphitheater**

- Qty. Facility Type
- Splash Pad**
 - Swimming Pool**
 - Aquatic Center**
Features: _____
 - Skate Park**
Difficulty level: _____
 - Pump Track**
 - Trail**
Type + Material: **Nature Trails** _____
 - Open Green Space**
Size: _____
 - Fishing Area**
 - Boat Launch**
 - Restrooms**
 - Concessions**
 - Horseshoe Pit**
 - Outdoor Games** (cornhole, ping pong, etc.)
Type: _____
 - Outdoor Fitness Equipment**
Type: _____
 - Community Gardens**
 - Indoor Ice Rink**
 - Community Center**
 - Recreation Center**
 - Senior Center**
 - Teen Center**
 - Other:** _____
 - Other:** _____
 - Other:** _____
 - Other:** _____

Park Name: J. Long Memorial Second Street Park (0.5 acres)

General Information:

Type of Park:



NEIGHBORHOOD PARK

Address:

117 N Central Ave
Connersville, IN 47331

Ownership:

City of Connersville

Park Description:

This park is located at the intersection of 2nd Street and Grand Avenue adjacent to the railroad line. The park is currently under construction with plans to be completed in the next year.

Overall Condition:

Improvements to this park will include a playground with nature play elements, swings, and a play mound as well as a picnic shelter, small walking path and parking area.

Site Photos:



Park Facilities + Amenities:

- Qty. Facility Type
- Playground** (5-12 years)
 - Totlot** (2-5 years)
 - Basketball Court**
Surfacing type + condition: _____
 - Tennis Court**
Surfacing type + condition: _____
 - Pickleball Court**
Surfacing type + condition: _____
 - Multi-Use Court**
Uses + surfacing type + condition: _____
 - Volleyball Court**
Surfacing type + condition: _____
 - Softball Diamond**
Youth or Adult + condition: _____
 - Baseball Diamond**
Youth or Adult + condition: _____
 - Batting Cage**
 - Practice Field**
 - Soccer Field**
Youth or Adult + condition: _____
 - Football Field**
 - Golf Course**
Size: _____
 - Mini Golf Course**
 - Dog Park**
Size + Amenities: _____
 - Disc Golf**
Size: _____
 - Picnic Shelter**
 - Stage**
 - Amphitheater**

- Qty. Facility Type
- Splash Pad**
 - Swimming Pool**
 - Aquatic Center**
Features: _____
 - Skate Park**
Difficulty level: _____
 - Pump Track**
 - Trail**
Type + Material: _____
 - Open Green Space**
Size: _____
 - Fishing Area**
 - Boat Launch**
 - Restrooms**
 - Concessions**
 - Horseshoe Pit**
 - Outdoor Games** (cornhole, ping pong, etc.)
Type: _____
 - Outdoor Fitness Equipment**
Type: _____
 - Community Gardens**
 - Indoor Ice Rink**
 - Community Center**
 - Recreation Center**
 - Senior Center**
 - Teen Center**
 - Other:** _____
 - Other:** _____
 - Other:** _____
 - Other:** _____

Park Name: **Babe Ruth Sports Complex (17 acres)**

General Information:

Type of Park:



SPECIAL USE PARK

Address:

620 Water St
Connersville, IN 47331

Ownership:

City of Connersville

Park Description:

The Babe Ruth Sports Complex is located just north of the John Conner Nature Preserve. Mainly used for the CPRD's youth and adult baseball and softball leagues, the park also includes a playground and picnic shelters.

Overall Condition:

This park is in poor condition. Due to its location in a floodplain, many of the facilities are in need of repair due to frequent flooding. Improvements are needed to dugouts, bleachers, fences, restrooms, and lighting.

Site Photos:



Park Facilities + Amenities:

- Qty. Facility Type
- 1** **Playground** (5-12 years)
 - Totlot** (2-5 years)
 - Basketball Court**
Surfacing type + condition: _____
 - Tennis Court**
Surfacing type + condition: _____
 - Pickleball Court**
Surfacing type + condition: _____
 - Multi-Use Court**
Uses + surfacing type + condition: _____
 - Volleyball Court**
Surfacing type + condition: _____
 - Softball Diamond**
Youth or Adult + condition: _____
 - 6** **Baseball Diamond**
Youth or Adult + condition: _____
 - 2** **Batting Cage**
 - Practice Field**
 - Soccer Field**
Youth or Adult + condition: _____
 - Football Field**
 - Golf Course**
Size: _____
 - Mini Golf Course**
 - Dog Park**
Size + Amenities: _____
 - Disc Golf**
Size: _____
 - 3** **Picnic Shelter**
 - Stage**
 - Amphitheater**

- Qty. Facility Type
- Splash Pad**
 - Swimming Pool**
 - Aquatic Center**
Features: _____
 - Skate Park**
Difficulty level: _____
 - Pump Track**
 - Trail**
Type + Material: _____
 - Open Green Space**
Size: _____
 - Fishing Area**
 - Boat Launch**
 - 1** **Restrooms**
 - 1** **Concessions**
 - Horseshoe Pit**
 - Outdoor Games** (cornhole, ping pong, etc.)
Type: _____
 - Outdoor Fitness Equipment**
Type: _____
 - Community Gardens**
 - Indoor Ice Rink**
 - Community Center**
 - Recreation Center**
 - Senior Center**
 - Teen Center**
 - Other:** _____
 - Other:** _____
 - Other:** _____
 - Other:** _____

Park Name: Soccer Complex (11 acres)

General Information:

Type of Park:



SPECIAL USE PARK

Park Description:

The soccer complex is located on the south end of the city adjacent to River's Edge Park. This complex includes 10 soccer fields for various age groups as well as a playground, restroom/concession facility, and a gravel parking lot.

Address:

326 E Veterans Memorial Dr
Connersville, IN 47331

Ownership:

City of Connersville

Overall Condition:

Overall this facility is in good condition. Improvements to the gravel parking lot are needed in order to maximize space when large soccer events are hosted here. There is currently no accessible walkways from the parking to the facilities.

Site Photos:



Park Facilities + Amenities:

- Qty. Facility Type
- 1** **Playground** (5-12 years)
 - Totlot** (2-5 years)
 - Basketball Court**
Surfacing type + condition: _____
 - Tennis Court**
Surfacing type + condition: _____
 - Pickleball Court**
Surfacing type + condition: _____
 - Multi-Use Court**
Uses + surfacing type + condition: _____
 - Volleyball Court**
Surfacing type + condition: _____
 - Softball Diamond**
Youth or Adult + condition: _____
 - Baseball Diamond**
Youth or Adult + condition: _____
 - Batting Cage**
 - Practice Field**
 - 10** **Soccer Field**
Youth or Adult + condition: _____
 - Football Field**
 - Golf Course**
Size: _____
 - Mini Golf Course**
 - Dog Park**
Size + Amenities: _____
 - Disc Golf**
Size: _____
 - Picnic Shelter**
 - Stage**
 - Amphitheater**

- Qty. Facility Type
- Splash Pad**
 - Swimming Pool**
 - Aquatic Center**
Features: _____
 - Skate Park**
Difficulty level: _____
 - Pump Track**
 - Trail**
Type + Material: _____
 - Open Green Space**
Size: _____
 - Fishing Area**
 - Boat Launch**
 - 1** **Restrooms**
 - 1** **Concessions**
 - Horseshoe Pit**
 - Outdoor Games** (cornhole, ping pong, etc.)
Type: _____
 - Outdoor Fitness Equipment**
Type: _____
 - Community Gardens**
 - Indoor Ice Rink**
 - Community Center**
 - Recreation Center**
 - Senior Center**
 - Teen Center**
 - Other:** _____
 - Other:** _____
 - Other:** _____
 - Other:** _____

Park Name: Industrial Park (4 acres)

General Information:

Type of Park:



NEIGHBORHOOD PARK

Address:

901 W Mount St
Connersville, IN 47331

Ownership:

City of Connersville

Park Description:

Industrial Park is located on the more industrial, west side of the city, and is bisected by the rail line. The park includes a softball field, basketball court, playground, and restroom/concession facility.

Overall Condition:

This park is in fair to poor condition. Amenities are dated and in need of repairs. Sidewalks around the park are in very poor condition with cracking and buckling occurring. Additionally, there is no designated parking for this park.

Site Photos:



Park Facilities + Amenities:

- Qty. Facility Type
- Playground** (5-12 years)
 - Totlot** (2-5 years)
 - Basketball Court**
Surfacing type + condition: _____
 - Tennis Court**
Surfacing type + condition: _____
 - Pickleball Court**
Surfacing type + condition: _____
 - Multi-Use Court**
Uses + surfacing type + condition: _____
 - Volleyball Court**
Surfacing type + condition: _____
 - Softball Diamond**
Youth or Adult + condition: _____
 - Baseball Diamond**
Youth or Adult + condition: _____
 - Batting Cage**
 - Practice Field**
 - Soccer Field**
Youth or Adult + condition: _____
 - Football Field**
 - Golf Course**
Size: _____
 - Mini Golf Course**
 - Dog Park**
Size + Amenities: _____
 - Disc Golf**
Size: _____
 - Picnic Shelter**
 - Stage**
 - Amphitheater**

- Qty. Facility Type
- Splash Pad**
 - Swimming Pool**
 - Aquatic Center**
Features: _____
 - Skate Park**
Difficulty level: _____
 - Pump Track**
 - Trail**
Type + Material: _____
 - Open Green Space**
Size: _____
 - Fishing Area**
 - Boat Launch**
 - Restrooms**
 - Concessions**
 - Horseshoe Pit**
 - Outdoor Games** (cornhole, ping pong, etc.)
Type: _____
 - Outdoor Fitness Equipment**
Type: _____
 - Community Gardens**
 - Indoor Ice Rink**
 - Community Center**
 - Recreation Center**
 - Senior Center**
 - Teen Center**
 - Other:** _____
 - Other:** _____
 - Other:** _____
 - Other:** _____

Park Name: Fraze Park (2 acres)

General Information:

Type of Park:



NEIGHBORHOOD PARK

Address:

901 Meyer Ave
Connersville, IN 47331

Ownership:

City of Connersville

Park Description:

Fraze Park is located adjacent to the Fraze Elementary School. The park includes a small picnic shelter and swing set. This park shares access to the school's playground located just south of the park.

Overall Condition:

Overall, this park is in good to fair condition. Accessibility is an issue from the parking area to the park facilities and shared school playground. The shelter is in good condition but is not accessible.

Site Photos:



Park Facilities + Amenities:

- Qty. Facility Type
- Playground** (5-12 years)
 - Totlot** (2-5 years)
 - Basketball Court**
Surfacing type + condition: _____
 - Tennis Court**
Surfacing type + condition: _____
 - Pickleball Court**
Surfacing type + condition: _____
 - Multi-Use Court**
Uses + surfacing type + condition: _____
 - Volleyball Court**
Surfacing type + condition: _____
 - Softball Diamond**
Youth or Adult + condition: _____
 - Baseball Diamond**
Youth or Adult + condition: _____
 - Batting Cage**
 - Practice Field**
 - Soccer Field**
Youth or Adult + condition: _____
 - Football Field**
 - Golf Course**
Size: _____
 - Mini Golf Course**
 - Dog Park**
Size + Amenities: _____
 - Disc Golf**
Size: _____
 - Picnic Shelter**
 - Stage**
 - Amphitheater**

- Qty. Facility Type
- Splash Pad**
 - Swimming Pool**
 - Aquatic Center**
Features: _____
 - Skate Park**
Difficulty level: _____
 - Pump Track**
 - Trail**
Type + Material: _____
 - Open Green Space**
Size: **Large**
 - Fishing Area**
 - Boat Launch**
 - Restrooms**
 - Concessions**
 - Horseshoe Pit**
 - Outdoor Games** (cornhole, ping pong, etc.)
Type: _____
 - Outdoor Fitness Equipment**
Type: _____
 - Community Gardens**
 - Indoor Ice Rink**
 - Community Center**
 - Recreation Center**
 - Senior Center**
 - Teen Center**
 - Other:** _____
 - Other:** _____
 - Other:** _____
 - Other:** _____

Park Name: **River's Edge (44 acres)**

General Information:

Type of Park:



COMMUNITY PARK

Address:

300 E Veterans Memorial Dr
Connersville, IN 47331

Ownership:

City of Connersville

Park Description:

This park is located adjacent to the Soccer Complex along the Whitewater River. The park includes a playground, stage, restroom/concession building, as well as a boat launch and nature trail that extends along the river's edge.

Overall Condition:

Facilities are new and in good condition but the park is currently not open to the public as accessibility issues need to be addressed to provide access to the playground and other facilities.

Site Photos:



Park Facilities + Amenities:

- Qty. Facility Type
- Playground** (5-12 years)
 - Totlot** (2-5 years)
 - Basketball Court**
Surfacing type + condition: _____
 - Tennis Court**
Surfacing type + condition: _____
 - Pickleball Court**
Surfacing type + condition: _____
 - Multi-Use Court**
Uses + surfacing type + condition: _____
 - Volleyball Court**
Surfacing type + condition: _____
 - Softball Diamond**
Youth or Adult + condition: _____
 - Baseball Diamond**
Youth or Adult + condition: _____
 - Batting Cage**
 - Practice Field**
 - Soccer Field**
Youth or Adult + condition: _____
 - Football Field**
 - Golf Course**
Size: _____
 - Mini Golf Course**
 - Dog Park**
Size + Amenities: _____
 - Disc Golf**
Size: _____
 - Picnic Shelter**
 - Stage**
 - Amphitheater**

- Qty. Facility Type
- Splash Pad**
 - Swimming Pool**
 - Aquatic Center**
Features: _____
 - Skate Park**
Difficulty level: _____
 - Pump Track**
 - Trail**
Type + Material: **Nature Trails**
 - Open Green Space**
Size: **Large**
 - Fishing Area**
 - Boat Launch**
 - Restrooms**
 - Concessions**
 - Horseshoe Pit**
 - Outdoor Games** (cornhole, ping pong, etc.)
Type: _____
 - Outdoor Fitness Equipment**
Type: _____
 - Community Gardens**
 - Indoor Ice Rink**
 - Community Center**
 - Recreation Center**
 - Senior Center**
 - Teen Center**
 - Other:** _____
 - Other:** _____
 - Other:** _____
 - Other:** _____

Park Name: Clio Fountain (0.1 acres)

General Information:

Type of Park:



FOUNTAIN

Address:

1508 Virginia Ave
Connersville, IN 47331

Ownership:

City of Connersville

Park Description:

Though not a park facility, Clio Fountain is managed by the park system. The fountain is located in the center of the city at the intersection of Virginia Avenue and Central Avenue.

Overall Condition:

The fountain is in poor condition. Repairs are needed to both the fountain and the surrounding landscape.

Site Photos:



Park Name: Nickel Plate Trail

General Information:

Type of Park:



MULTI-USE TRAIL

Address:

126 W 32nd St
Connersville, IN 47331

Ownership:

City of Connersville

Park Description:

The Nickel Plate Trail is the only multi-use asphalt trail that is managed by the parks department. The trailhead begins at the intersection of Central Avenue and 32nd Street, with a small parking area located on the south side of 32nd Street. The trail extends north approximately three quarters of a mile and is furnished with a story walk exhibit.

Overall Condition:

This trail is in good condition and is actively used by pedestrians and cyclists. Some of the story book walk exhibits were in disrepair due to vandalism. Lighting and cameras are needed along the trail to improve user safety.

Site Photos:



ACCESSIBILITY & UNIVERSAL DESIGN

CITY OF CONNERSVILLE EXISTING POLICY

The City of Connersville and Connersville Parks and Recreation Department support the American Disabilities Act by making reasonable accommodations in serving individuals with disabilities. Program and facilities are offered on a non-discriminatory basis. The designation "accessible" indicates access for wheelchair users in compliance with the Uniform Federal Accessibility Standard (ADA).

The City of Connersville's ADA Coordinator is responsible for the overall compliance of accessibility. This person is:

Jeremy Wilson, Utilities Director
p: (765) 825-2158
e: office@connersvilleutilities.com

GRIEVANCE POLICY

In 2014, the City adopted an ADA Transition Plan to evaluate its facilities and programs and identify barriers that exist. This plan also outlines the grievance procedure and is summarized below. The complaint form can be found on the City of Connersville's website at <https://www.connersvillecommunity.com/connersville/wp-content/uploads/sites/2/2020/10/ADA-Complaint-Form.pdf>

- The complaint should be in writing and contain information about the alleged discrimination including the location, date, and description of the problem as well as the complainant's name, address, and phone number. Alternative means for filing complaints will be made available for persons with disabilities upon request.
- The complaint should be submitted as soon as possible but no later than 60 calendar days after the alleged violation.

- Within 15 calendar days after receiving the complaint, the ADA coordinator will meet with the complainant to discuss the complaint and possible resolutions. Within 15 calendar days of the meeting, the ADA coordinator will respond in writing to explain the position of the City and offer options for substantive resolution of the complaint.
- If the response by the ADA coordinator does not satisfactorily resolve the issue, the complainant may appeal the decision within 15 calendar days of receiving the response to the City Council in which a final resolution to the complaint will be determined.
- All written complaints received by the ADA coordinator, appeals to the City Council, and responses from these two offices will be retained by the City for at least three years.

PARK SYSTEM ACCESSIBILITY

Accessibility covers a variety of disabilities, including but not limited to:

- Visual impairments/blindness
- Hearing impairments/deafness
- Many varieties of mobility limitations
- Cognitive impairments

ISSUES IN THE PARK SYSTEM

The following general issues were observed during review of the existing park system:

- Accessible parking was not always clearly designated or on an accessible surface.
- Accessible routes from accessible parking to park amenities were mostly not present at the parks
- Most play surfacing appeared to be mulch or engineered wood fiber.
- Some trails were not accessible.

PLANNED IMPROVEMENTS FOR THIS PLANNING PERIOD

As new facilities are completed and added over the next few years, accessibility will be improved in those parks including Offutts Park, Roberts Park, Rivers Edge Park and J. Long Memorial Second Street Park.

CPRD plans to focus more on identifying accessibility issues in the parks in the next planning period. It is recommended that the CPRD and the City of Connersville conduct a self-evaluation of park facilities and programming in accordance with most current ADA standards to develop a list of actionable items to address accessibility issues within the parks system.

Furthermore, CPRD will work to better promote accessible amenities, programs, events, and services provided by the parks through the use of their website and social media platforms. Information on park facilities and events can be easily accessed through the city's website, as well as the Connersville Parks and Recreation facebook page where updates relating to the parks are shared regularly. CPRD will also make an effort to identify accessibility compliance through their event and program flyers as well as through a new email newsletter program that is being implemented to keep the community more informed on the parks. It is CPRD's goal to ensure that the parks are adequately serving users of all ages and abilities.



Playground surfacing at Babe Ruth Sports Complex



Play surfacing restraint at Industrial Park



Non-accessible walkways at Industrial Park



Gravel parking lot at Soccer Complex

ASSURANCE OF ACCESSIBILITY COMPLIANCE FORM

To be added for final draft.

03

PUBLIC PARTICIPATION



PUBLIC INPUT SUMMARIES

A summary of the input received from the public can be found in this chapter. Meeting minutes, sign-in sheets, and the full survey results can be found in the appendix.

Public input and feedback was sought in the following ways during this planning process:

- Steering Committee Workshops
- Public Input Sessions
- Public Survey
- Stakeholder Interviews
- Public Presentation



Public Meeting #1

The schedule below illustrates when in the process these events took place:

PUBLIC INPUT OFFERING	DATE/LOCATION	PARTICIPANTS
Steering Committee Meeting No.1	February 2, 2024 3:30pm @ John H. Miller Community Center	6
Online Survey Available	February 7, 2024 through April 30th, 2024	512
Public Presentation/ Input Session No.1	March 12, 2024 6:00pm @ John H. Miller Community Center	9
Stakeholder Meeting	April 17, 2024 9:30am (virtual call)	1
Steering Committee Meeting No.2	May 23, 2024 3:30pm @ John H. Miller Community Center	4
Stakeholder Meeting	June 6, 2024 12:00pm @ John H. Miller Community Center	8
Steering Committee Meeting No.3	July 17, 2024 2:00pm @ City Hall	4
Public Plan Presentation	To be added for final draft	#

STEERING COMMITTEE WORKSHOPS

Workshops or visioning sessions were held with the steering committee during the planning process. This included both steering committee meetings as well as trails master planning workshops. Key take-aways and priorities were identified from these sessions and are listed below:

- Walking, Jogging, Exercise was listed as the top activity for users in the parks from the public survey and was mentioned throughout the public engagement process. This helped to identify trails as a major priority for this planning period.
- The implementation of an inclusive playground is highly desired within the community and should be a high priority within the plan.
 - Playgrounds throughout the park system are outdated and could use improvements.
- Roberts Park is a major asset within the community and should remain a high priority
 - Improve safety
 - Improve pedestrian circulation and connectivity
 - Preserve the history of the park
- John Conner Nature Preserve is a valuable, natural amenity within the community and steps should be taken to engage the community with this park and improve the overall perception of this space.
- Overall, it was determined that there is a need to complete current projects, including the covered bridge, J. Long Memorial Second Street Park, and River's Edge Park, to help build community support and perception of the parks system.



Nickel Plate Trail



Covered bridge at Roberts Park



Roberts Park existing playground

PUBLIC INPUT SESSIONS

A public input session was held on March 12, 2024 at 6:00 p.m. Though in-person participation was limited with only 9 members of the public attending, the meeting was recorded with the goal of capturing as many residents as possible who were unable to make it to the meeting. Key take-aways from this session are included on the following pages.

PRESENTATION AND OPEN DISCUSSION

After a brief presentation introducing the plan, process, and purpose of the open house, an informal, open discussion was started to gain input from the public. Comments received can be found in the following tables.



Social Media Post - Public Input Session Advertisement

WHAT IS YOUR FAVORITE THING ABOUT CONNERSVILLE PARKS AND RECREATION?

COMMENTS	The Parks Department's dedication to growing and engaging the community through events and programs.
	Gathering spaces/ open green space.
	The sports programs for kids (specifically the soccer programs).
	Lots of program opportunities for all ages.
	Pickleball courts.
	Community pool.
	Summer Discovery Program.
	Living Well, Aging Well Program.

WHAT IS MISSING FROM THE PARKS OR PROGRAMMING?

COMMENTS	Water access to the river – fishing, kayaking, canoeing, etc. (x2)
	Year-round childcare. (x2)
	Walking trails/loop trails. (x4)
	Wellness/exercise programs.
	Splash pad/water features other than the community pool.
	Year-round indoor/outdoor pickleball.
	Programs for all ages.
	Outdoor concerts.

WHAT PARK ISSUES IMPACT YOU?

COMMENTS	Safety at night/dusk – lighting.
	Trail maintenance.
	Playground condition is poor.
	Summer care.
	Lack of daily indoor pickleball opportunities.
	Bike/walking trails that are safe and provide long distance exercise.
	Poor lighting at tennis and pickleball courts.
	Roads are too narrow and unsafe in Robert’s Park – need designated walking paths in the park.

WHAT WOULD YOU LIKE TO SEE IN THE FUTURE?

COMMENTS	Improvements to Offutts Park and other low income areas of the city.
	Trail cameras on the Nickel Plate Trail.
	Lighting in the parks and along trails (x2)
	Childcare center (x2)
	More trails (x3)
	Expansion/improvements to the smaller parks.
	More year-round pickleball opportunities to help address the health crisis in physical fitness.
	The completion of 2nd Street Park.
	Ice skating.
	Inclusive playground for children with disabilities.

OTHER COMMENTS

- Communication to the public about projects and events has greatly improved but there is still a need for better promotion of the parks and the events/programs that they provide.
- Need for volunteers and collaboration with community partners to ensure that projects move forward.
- Enjoy events in the parks and the variety of program opportunities that are available.
- Believe the community will begin to view the Parks and Recreation Department favorably once projects such as the covered bridge, River’s Edge Park, and 2nd Street Park are finished.
- Keep the pool and playgrounds well maintained for maximum use throughout the season.
- Need to change the perception of the Nature Preserve so that it can be more actively used.
- There is a childcare deficit in the community.

PUBLIC SURVEY

An online survey was advertised on city social media platforms and made available from February 7th, 2024 through April 30th, 2024. 512 responses were documented during that time.

A summary of the survey findings as well as strategies can be found in the table below as well as on the following pages:



Social Media Post - Online Survey Advertisement

DEMOGRAPHICS

DEMOGRAPHIC	INPUT	SUMMARY/STRATEGIES
Age	Most respondents (74%) were between the ages of 25 and 64 years old. Nearly 20% of respondents were 65 or older. 6% of respondents were under 24 years old.	The median age in Connersville is 40.6, which is higher than the state of Indiana at 37.9, so it aligns that most respondents were middle aged and older.
Race	Nearly 96% of respondents identified as being White/Caucasian.	Less than 1% identified as being Black or African American, Native American or American Indian, and Asian/ Pacific Islander. There were no responses for Hispanic or Latino.
Income	The majority of respondents (44%) have an annual household income between \$31,000 and \$90,000. Additionally, 14% of respondents have an income of less than \$30,000 and 29% have an income above \$91,000.	The median household income in Indiana is roughly \$67,000. Connersville is significantly lower at just under \$42,000.
Children Under 18	70% of respondents have children younger than 18 years old within their household.	Youth and teens are not well represented in this survey directly; however, 70% of respondents have children younger than 18, so their guardians are well represented.
Residential Status	47% of respondents were city residents with an additional 46% of respondents living elsewhere in Fayette County.	Majority of respondents reside within the city limits of Connersville with the remaining living within Fayette County or other adjacent counties.
Disabilities	15% of respondents have a member of the household with a disability. Respondents requested more programming, more accessible restrooms and walking paths, as well as additional accessible parking spaces.	According to the current demographic data, 21.8% of the Connersville population, under the age of 65, has a disability. Specific parks could be designated to prioritize more inclusive amenities and facilities.

TOP 5 FACILITIES USED

PARK	INPUT	SUMMARY/STRATEGIES
Roberts Park	95.9% of 510 Responses	Roberts Park is the largest park in Connersville and provides the most variety of amenities.
Nickel Plate Trail	39.4% of 510 Responses	Respondents enjoy using the Nickel Plate Trail but noted their desire for more trails like the Nickel Plate as well as trails with more mileage.
Soccer Complex	20.6% of 510 Responses	Soccer leagues taking place at the soccer complex was mentioned both in the survey as well as the public meeting as being a very popular program.
Babe Ruth Sports Complex	16.5% of 510 Responses	While this facility is listed in the top 5 facilities used, many respondents noted that they would like to see improvements to the fields. Additional comments mentioned moving the fields to Rivers Edge.
John Conner Nature Preserve	114.1% of 510 Responses	Respondents mentioned the desire to improve the nature preserve area by removing underbrush and keeping it better maintained for walking trails. Would also like to have better access to Smalley's Lake.

TOP 5 ACTIVITIES

ACTIVITY	INPUT	SUMMARY/STRATEGIES
Walking, Jogging, Exercise	67.4% of 509 Responses	Investments in trail facilities and upkeep should continue to be a priority.
Special Events and Festivals	51.7% of 509 Responses	Events and festivals were mentioned in the public meeting and comment sections of the survey as a favorite type of programming.
Time with Family and Friends	51.1% of 509 Responses	Areas for socializing should be a priority and for varying age groups.
Playgrounds	42.6% of 509 Responses	Respondents mentioned playgrounds throughout the survey as well as noted they would like to see improvements to the playgrounds.
Shelter Houses	35.6% of 509 Responses	People enjoy using shelters for events and gatherings as well as areas to sit and socialize. Would like to see more shelters as well as updates to existing shelters to improve lighting and security

TOP 5 BARRIERS FOR NOT USING THE PARKS

BARRIER	INPUT	SUMMARY/STRATEGIES
Outdated Amenities	47.9% of 455 Responses	Many referred to the restroom facilities as being outdated and dirty. Respondents also mentioned playground equipment as being outdated and dangerous to use.
Safety	25.5% of 455 Responses	One area of focus should be to improve security in the parks through the means of security cameras and additional lighting.
Lack of Restrooms	23.9% of 455 Responses	Many comments noted the need for more restrooms as well as keeping the existing ones updated and maintained.
Use Parks Outside of Connersville Instead	18.2% of 455 Responses	Other parks and facilities listed in the survey included, Whitewater State Park, Alquina Park, Mary Gray Bird Sanctuary, Brookville Lake, Golay Center (Cambridge City), Shrader-Weaver Woods.
Lack of Awareness	12.5% of 455 Responses	Some comments mentioned that events are not well promoted as well as better coordination of events.

TOP 5 DESIRED PROGRAMS

PROGRAM	INPUT	SUMMARY/STRATEGIES
Community events	66.3% of 490 Responses	Respondents noted that they would like to see more community events in the parks such as festivals and concerts. The Roberts Park amphitheater was specifically mentioned as needing to be programmed more for year round events. Emphasis on promoting events better to the public.
Hobby/interest classes	46.1% of 490 Responses	Comments specifically mentioned these programs for seniors within the community.
Family Activities	38.8% of 490 Responses	Events and activities geared towards families. Having movies in the park was specifically mentioned.
Fitness Classes	34.5% of 490 Responses	Comments specifically mentioned yoga classes, walking groups, as well as implementing outdoor fitness equipment to promote a healthy lifestyle.
Nature programs/ environmental education	34.3% of 490 Responses	This corresponds to many of the comments throughout the survey that noted the desire for more nature trails and areas to view and observe nature.

TOP 5 HIGH PRIORITY PROJECTS

PROJECT	INPUT	SUMMARY/STRATEGIES
Update/Add Playground Equipment	64.8% of 503 Responses	Playgrounds are one of the top facilities used in the parks and respondents would like to see them updated and maintained. Many respondents mentioned the addition of inclusive playground equipment and a wider variety of play elements for all ages and abilities.
Add trails for walking/jogging/biking	37.8% of 503 Responses	Trails are popular and respondents would like to see more of them. Need to invest and maintain trail facilities.
Update/add lighting and security to parks	34.6% of 503 Responses	Security was mentioned many times throughout the survey. Specifically in reference to the addition of cameras and more lighting around the playgrounds, shelters, and restroom facilities.
Add splash pads/spray grounds	29.8% of 503 Responses	Park users would like to see more interactive water feature options beyond the pool facility.
Update Park Appearance	25.5% of 503 Responses	People would like to see the parks maintained better. This was mentioned in conjunction with unfinished projects at Roberts Park as well as Rivers Edge. Improving overall appearance and curb appeal.

WHICH PARKS SHOULD BE FOCUSED ON FIRST FOR PLAYGROUND IMPROVEMENTS?

427 RESPONSES

- Roberts Park - playground equipment is in poor condition and in need of updates. Play equipment for different age groups.
- Offutts Park - playground is completely destroyed and needs improvements.
- J. Long Memorial Second Street Park - needs to be finished and is currently an eyesore.
- River's Edge - needs to be completed and is not up to code.
- Industrial Park - playground needs to be tidier and lighting would be beneficial.

WHAT IS ONE THING THAT THE PARKS COULD IMPROVE OR PROVIDE THAT WOULD BE MOST BENEFICIAL FOR YOU OR YOUR FAMILY?

399 RESPONSES

- Based on the most frequently mentioned answers, one thing that the parks could improve or provide that would be most beneficial for individuals and their families is updated and safe playground equipment. This includes ensuring that the equipment is age-appropriate, well-maintained, and compliant with ADA regulations.
- Additionally, improving wheelchair accessibility to all park locations, better maintenance and cleanliness of restroom facilities, and adding amenities such as internal loop trails, additional greenway/bike trails, trail signage and mile markers, restrooms in parks and along trails, toddler playgrounds, nature playgrounds, inclusive playgrounds, skate parks, pump tracks, additional parking, additional bench/seating areas, additional shade, and additional drinking/doggie fountains would greatly enhance the park experience for families.
- People mentioned the need for safety improvements on the Nickel Plate Trail. They expressed concerns about the condition, cleanliness, maintenance, and accessibility of the trails in the parks. There is a desire to expand and improve the existing trails in the Connersville park system, with trails seen as a high priority project and valued for walking, jogging, and biking. Respondents specifically mentioned the need for walking trails, hiking trails, cycling paths, and bike trails in the parks, with some mentioning the desire for more trails like the Nickel Plate trail.

RESTROOMS

ARE RESTROOMS ADEQUATE?	INPUT	SUMMARY/STRATEGIES
Yes	41.9% of 494 Respondents	Less than half of respondents are pleased with the restroom facilities.
No	58.1% of 494 Respondents	See comments synthesis below for common trends of those dissatisfied.

COMMENTS SYNTHESIS (43 RESPONSES)

- Mention of needing updated facilities
- Restrooms are not clean
- There is a need for more restrooms – restrooms are not provided at every park
- Many noted proximity within Roberts Park – would like to see additional restrooms closer to the front of the park
- Some noted that the restrooms should be open year round.

PLAYGROUNDS

PLAYGROUND CONDITION	INPUT	SUMMARY/STRATEGIES
Good	11.9% of 510 Respondents	Majority of respondents commented that the playground equipment is outdated and in some cases dangerous to use. Other comments noted a lack of accessibility to the playgrounds as well as a need for more variety in the equipment for all ages and abilities.
Fair	34.1% of 510 Respondents	
Poor	45.1% of 510 Respondents	

SIDEWALKS

SIDEWALK CONDITION	INPUT	SUMMARY/STRATEGIES
Good	28.8% of 511 Respondents	While the majority of respondents rated the sidewalk condition as fair, many of the comments (22 total) highlighted a desire for separate pedestrian walking paths throughout Roberts Park. Roads are currently shared for both vehicular and pedestrian use, causing safety concerns.
Fair	45.4% of 511 Respondents	
Poor	17.0% of 511 Respondents	

STAKEHOLDER INTERVIEWS

Stakeholder interviews were held as both virtual meetings as well as within a large group setting. A virtual meeting was held on April 17th, 2024 with the parent of a child with a disability. Additionally, a group stakeholder lunch meeting was held on June 6th, 2024 with (8) individuals representing a wide range of entities within the community. Some of these included Healthy Fayette County, Purdue Extension, Fayette Community Foundation, City Council, Reid Health, FCN Bank, Ivy Tech Community College, as well as individuals who are actively involved in the sports leagues. A summary of those meetings can be found below.



Stakeholder lunch meeting held on June 6th, 2024

VIRTUAL MEETING - APRIL 17, 2024

WHAT IS YOUR RELATIONSHIP TO THE PARKS?

- Background
 - Originally from Connersville
 - Married with 2 teenage kids and 1 has a disability
- Frequently visit Roberts Park
 - Walk their dogs
 - Play frisbee
 - Ride bikes
- Occasionally use the Nickel Plate Trail
- Involved in 4H
- Used the playgrounds frequently when their kids were younger

WHAT IS YOUR EXPERIENCE HAVING A CHILD WITH DISABILITIES IN THE PARKS?

- What issues do you experience?
 - Long distances of walking are challenging
 - Need more accessible swings that provide more support
 - Need better access to existing trails as well as more accessible trails for strollers throughout the city and parks.
 - Lived in Rushville for a period of time and believe that Connersville would greatly benefit from an inclusive playground
- What are the parks doing well?
 - Summer Discovery is a great program for the community
 - Miller Building is a great asset

GROUP STAKEHOLDER MEETING - JUNE 6, 2024

WHAT IS YOUR RELATIONSHIP TO THE PARKS?

- Rec league coach
- Parent of children who use various amenities found within the parks.
- Professional partner of the park system - financial support of the parks to promote community health
- Citizen of Connersville who frequently uses the park facilities
- Actively walk in the parks

WHAT DO YOU SEE AS STRENGTHS OF THE PARKS?

- Wide variety of amenities and activities
- Offer many buildings for community use
- Park acreage
 - The park system is very large for a small community
 - Lots of green space
- Events and programming that are offered by the parks department
 - New and inclusive programs are being added
 - Year-round interest
- Parks are well maintained and clean
 - Staff does a good job of maintaining the parks
 - Motivated staff
- The pool is a great asset to the community
- Trails
- Amenities such as tennis, pickleball, and frisbee golf are very popular
- Whitewater River

WHAT DO YOU SEE AS WEAKNESSES OF THE PARKS?

- With so much park acreage, resources are spread thin
- Organization of sports leagues
- Availability of funding
- The amphitheater is under utilized
- Vandalism on the trails and within the parks
- Safety/surveillance of the parks in the evening
- Promotion of events and programming to the community
 - Improve communication as to what is offered in the parks

WHAT OPPORTUNITIES DO YOU SEE FOR THE PARKS?

- Splash pad
- Indoor pool
- Expand the trail system
- Inclusion park
- Expand/improve amenities in the other smaller parks throughout the community (outside of Roberts Park)
- Better promotion of all the parks within the community (not just Roberts Park)
- Continue to expand programming opportunities
- Finish the covered bridge project
- Beautification of the community pool
- Movies in the park
- Upgrade playground equipment
- Improve signage and wayfinding
- Different areas of the town are unique have different needs
- Greenspace along Western Avenue between 23rd Street and 11th Street


WHAT IS MISSING FROM THE PARKS? WHAT WOULD YOU LIKE TO SEE IN THE NEXT 5 TO 10 YEARS?

- Splash pad
- Indoor pool
- More Trails
- Concerts at the amphitheater in Roberts Park
 - Wine and beer in the park
- Fitness center
- Marketing
 - Maps
 - Kiosks
- More community partnerships
- Accessible trails and sidewalks
- Updated play equipment
- Better access to the Whitewater River


PUBLIC PRESENTATION

With in-person participation being limited at the first public meeting, it was CPRD's goal to reach a broader range of Connersville residents in order to ensure that the plan was sufficiently meeting the needs of the community. Steps that were taken to accomplish this included a longer advertising period, social media outreach through the city's facebook page and website, advertising through the local TV news station, as well as additional outreach efforts to specific community groups and stakeholders. The meeting was also advertised at the annual Trunk or Treat event held on October 29, 2024.

To be added for final draft.



Caption



Caption




Caption

This page intentionally left blank

04

SCOPING



CHAPTER CONTENTS

This chapter identifies existing conditions and issues within the parks system in three main categories:

- Natural Features and Landscape
- Man-made, Historical, and Cultural Features
- Social and Economic Factors.

Once identified, considerations are analyzed and strategies are suggested.

NATURAL FEATURES AND LANDSCAPE

HYDROLOGY

There are two significant bodies of water located in Connersville. These include the Whitewater River which runs through the east side of the city, and Smalley's Lake which can be found at the John Conner Nature Preserve.

WHITewater RIVER

The Whitewater River is a tributary of the Great Miami River and is approximately 101 miles long. Running south along the eastern edge of the city, this river is a valuable resource in the community which allows for recreational opportunities such as fishing, canoeing, kayaking, and wildlife viewing.

Throughout the public engagement process, it was identified as a need for improved access to the river as well as more opportunities to engage with the river. While the River's Edge Park boat launch provides access to the river on the southern end of the city, CPRD should look to identify additional access points along the river corridor. Specifically, areas north of the city near Roberts Park could be considered as improvements are made to the trail system.

SMALLEY'S LAKE

Smalley's Lake is located at the southern edge of Connersville, on the east side of State Road 121 within the John Conner Nature Preserve. This lake is actively used for fishing and is stocked annually by the Indiana Department of Natural Resources.

One of the goals identified in this plan is to improve the overall perception of the John Conner Nature Preserve. By improving accessibility and wayfinding throughout the preserve, access and awareness of the lake will be improved, ensuring that this resource is adequately used and available to the community.

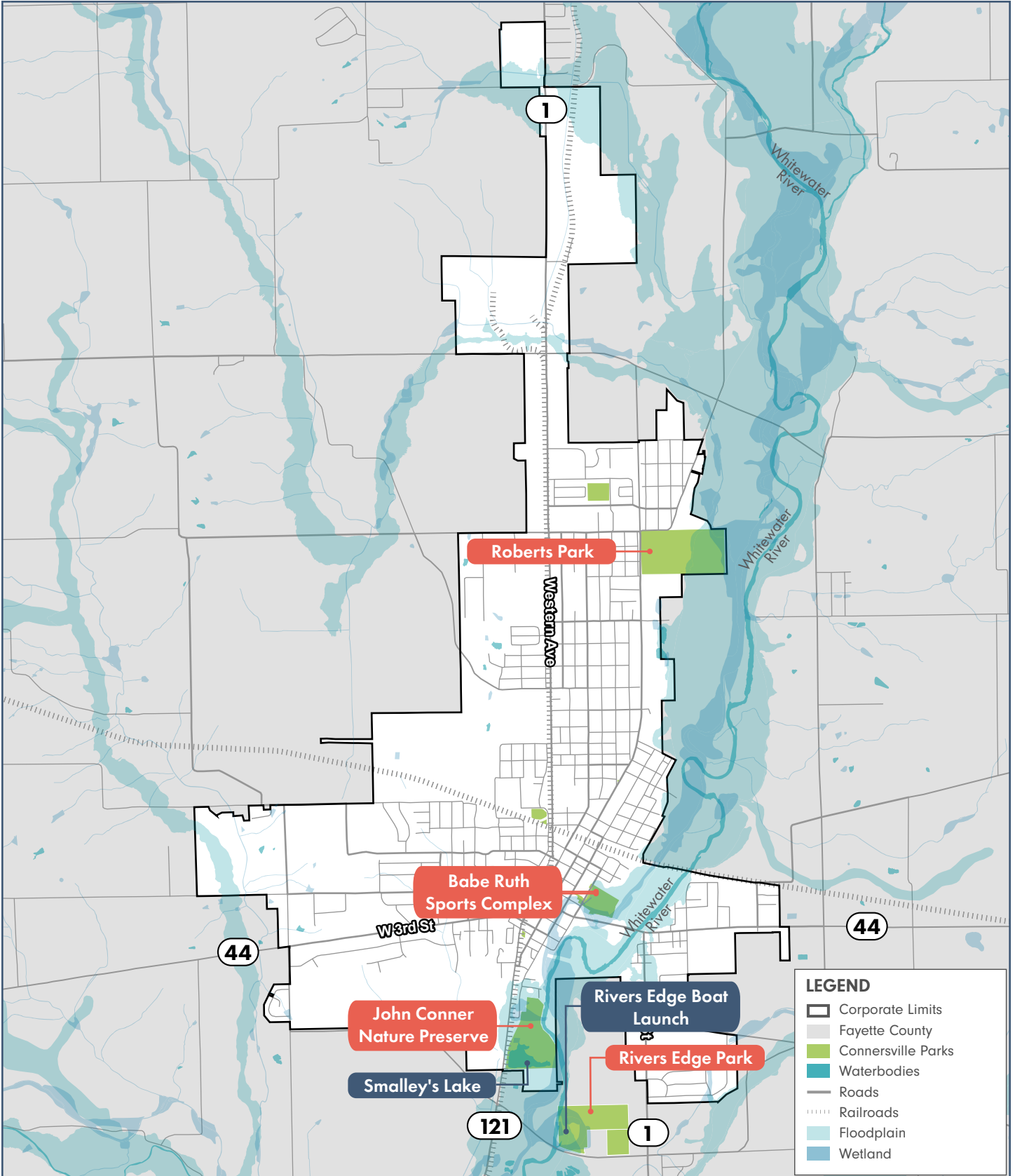


Smalley's Lake



River's Edge Boat Launch - Whitewater River

FIGURE 4.1: HYDROLOGY



TREE COVER

The majority of Connersville's park tree coverage can be found in John Conner Nature Preserve, River's Edge Park, and Roberts Park. Some of the main species found in these parks include red maple, white oak, walnut, tulip, beech, bald cypress, and spruce.

The city does not currently have a designated city forester or arborist but does have a direct forester through Fayette County in Jayson Waterman. The Connersville Parks and Recreation Department has an inventory of all the memorial trees that have been planted in the park system. This inventory includes all paper documentation that has been filled out for past and present tree plantings. The paper documents are placed in a binder with tabs that separate when the trees have been ordered, planted, when the plaque is received, and finally when it is completed. The Connersville Parks and Recreation Department additionally has an online GPS system that has each tree in the parks pinpointed. This was completed by the Connersville High School Agricultural Business Class where each student researched and placed each point on Google Earth for the coordinates of each specific tree.

The maintenance staff maintains the trees in the parks by watering the trees at least once a week and by keeping the areas around the trees clear by carefully mowing and clearing the weeds weekly. They also evaluate each tree on a weekly basis to be sure that there is not any damage due to weather, insects, or other disturbances.

Some issues that the maintenance staff encounters include trees that have suffered significant weather related damages such as wind, hail, and overwatering due to large amounts of rain. If the parks staff sees these damages or notices that the tree has died, action is taken to be sure that the trees are replaced in a timely manner. Trees are only replaced by the parks department one time due to damage which is stated in the memorial tree form.

Another issue that the parks department is beginning to encounter is overcrowding in Roberts Park, due

to the abundance of trees that have been planted. Though space is becoming limited in Roberts Park this provides opportunity to begin having these trees planted in other smaller parks throughout the park system and thus increasing urban forestry and tree coverage throughout the city. Specifically, Offutts Park, Industrial Park, River's Edge, and the Soccer Complex would benefit from additional trees to provide more shade for park users.

While Connersville's park staff is not currently trained in basic tree care, their assistant director does hold a Bachelor's Degree in Agriculture with a concentration in Agronomy. The assistant director would like to become trained in basic tree care in the future. Additionally, the department makes an effort to attend the Indiana Parks and Recreation Association Conference to ensure they are staying informed on current best practices for tree care and maintenance.

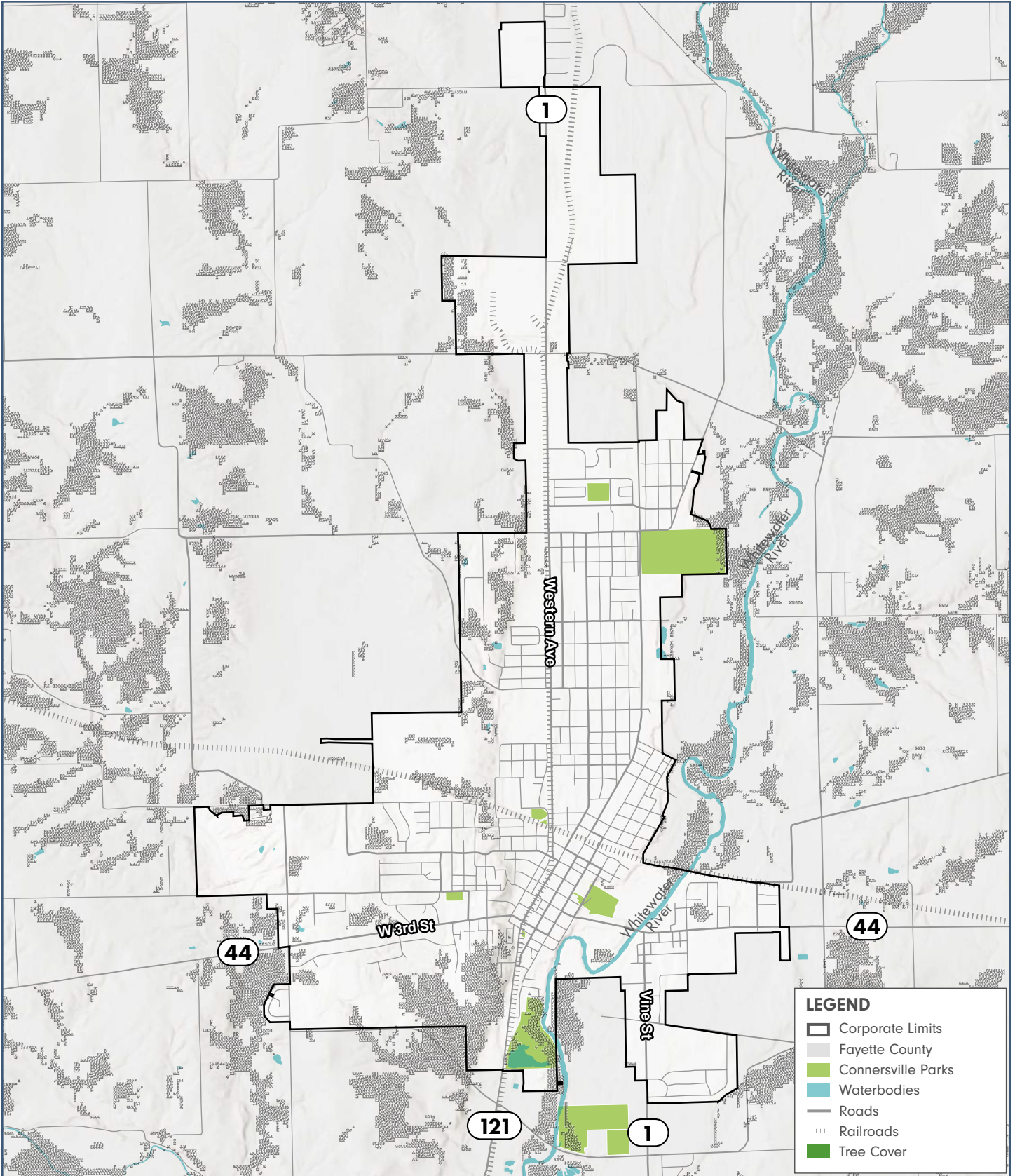
While CPRD handles most of the basic tree care and trimming, they do work closely with a local tree service company for larger tree removal projects. Many of the ash trees affected by the emerald ash borer have been removed from the parks but the department is still working to remove some of these trees within Roberts Park.

INVASIVES + MAINTENANCE

While the City of Connersville is not currently a member of the Regional Cooperative Weed Management Area, the Connersville Parks and Recreation Department manages invasive plant species throughout their park system including Bush Honeysuckle and the Tree of Heaven. These invasives specifically affect the Babe Ruth Sports Complex and the John Conner Nature Preserve (Smalley's Lake).

The current control that the Connersville Parks and Recreation Department has for these invasives includes working with Connersville Soil and Water. In 2019 Soil and Water did an educational Weed Wrangle where volunteers cleared all weeds to bare ground except for native trees. This educational Weed Wrangle, teaches people in the community what plants are invasive and how to clear them in order

FIGURE 4.2: TOPOGRAPHY + TREE COVER



to allow the native plants to flourish. In 2022, Soil and Water received the Clean Water Indiana Grant where they mowed down all invasive plants in a 2.5 acre area. Soil and Water used the remainder of this grant to have persons certified in handling and spraying pesticides to spray regrowth to the area in 2023.

The goal for 2024 is for Connersville Soil and Water to apply for a grant from Whitewater Valley Rural Electric Membership Corporation (WVREMC) to plant native seeds and plugs. The goal will be to allow the native plantings to flourish and smother out the invasive plants in the area.

When dealing with invasives it is important to stay informed on current invasive species and best management practices. Resources for invasive species management that can be easily accessed online, include the Indiana Invasive Species Council through Purdue Extension as well as the State of Indiana Cooperative Invasives Management.

The best way to stop invasives is to prevent their introduction into the landscape by taking precautionary measures such as thoroughly cleaning equipment, using certified weed-free seeds and mulch, and educating the public about invasive species. There are a variety of mechanical, chemical, biological, and cultural methods that can be used to treat invasives but it is important to understand their impact on non-target species and the surrounding environment before implementation. Continual monitoring of the area is crucial to detect and promptly manage any new invasions.

SEVERE WEATHER CONDITIONS + FLOODING

Connersville has not experienced any significant drought or winter storm issues over the past 5 years but does experience issues due to flooding. These issues can specifically be found at the Babe Ruth Sports Complex. Due to its location within a floodplain, this complex is prone to flooding and such events have caused damage to some of the baseball facilities. These flooding events are most significant during the baseball season which prevents practices and games from occurring as well as limits use of other amenities

such as the playground and shelters.

Maintenance of these events occurs after the water level has fallen back down, in which the maintenance staff is able to assess any damage as well as clear any debris that has resulted from the flooding. This typically accounts for a day's worth of maintenance which takes away from other maintenance needs throughout the park system.

Additionally, Babe Ruth Sports Complex as well as the John Conner Nature Preserve require additional maintenance and are sprayed annually for mosquitos. These areas require more active control of mosquitos due to their proximity to the Whitewater River as well as Smalley's Lake.

With youth and adult baseball and softball leagues being a major programming asset to the community, opportunities should be considered for relocating the fields to another site. Specifically, park space at River's Edge Park could be used to relocate this sports complex and is desired by the community.

Additionally, the relocation of these fields would provide an opportunity for the Babe Ruth Sports Complex to be converted into a more passive, natural recreation space which is something that is desired by the community. Many of the comments throughout the public survey noted the desire for more nature trails and natural park space to view and observe nature. Furthermore one of the top 5 desired programs was more nature programs and environmental education. Converting this to a more natural park space along the river with trails and educational signage would provide additional space for these desired programs to take place, beyond the John Conner Nature Preserve.



Flood damage to the dugout at Babe Ruth Sports Complex

TOPOGRAPHY, SOILS, DRAINAGE + EROSION

Overall, most of Connersville parks are flat though there are areas adjacent to the Whitewater River that have more significant topography change. These areas include Roberts Park near the amphitheater, John Conner Nature Preserve, and most significantly Rivers Edge Park at the boat launch. The Connersville Parks and Recreation Department does experience some erosion issues. These issues are mainly found along the gravel trail side of the Nickel Plate Trail. The department has contacted DNR for recommendations on resolving the erosion issues along the trail but has yet to resolve these issues due to a lack of funding. This section of the trail is currently closed to trail users.

The department also experiences some drainage issues with Roberts Park. These are seen at the Miller building parking area. Cost to mitigate these issues will include the addition of new drain to assist with water flow and drainage.

Overall, the turf grass found throughout the parks is in good condition and well maintained though the Babe Ruth Sports Complex and Soccer Complex require additional maintenance due to heavy sports traffic. Several areas throughout these parks need to be reseeded. Additionally, some areas throughout Roberts Park will require reseeding due to fair parking.

MANMADE, HISTORICAL, AND CULTURAL FEATURES

MANMADE FEATURES

PARK TRAILS AND SIDEWALKS

Connersville's active transportation infrastructure includes multi-use trails, nature trails, and sidewalks. The Nickel Plate Trail is the city's main multi-use trail extending north from 32nd Street for approximately three-quarters of a mile. Nature trails can be found through the John Conner Nature Preserve. Additionally, sidewalks can be found throughout the city, though there are areas of the city where connections are

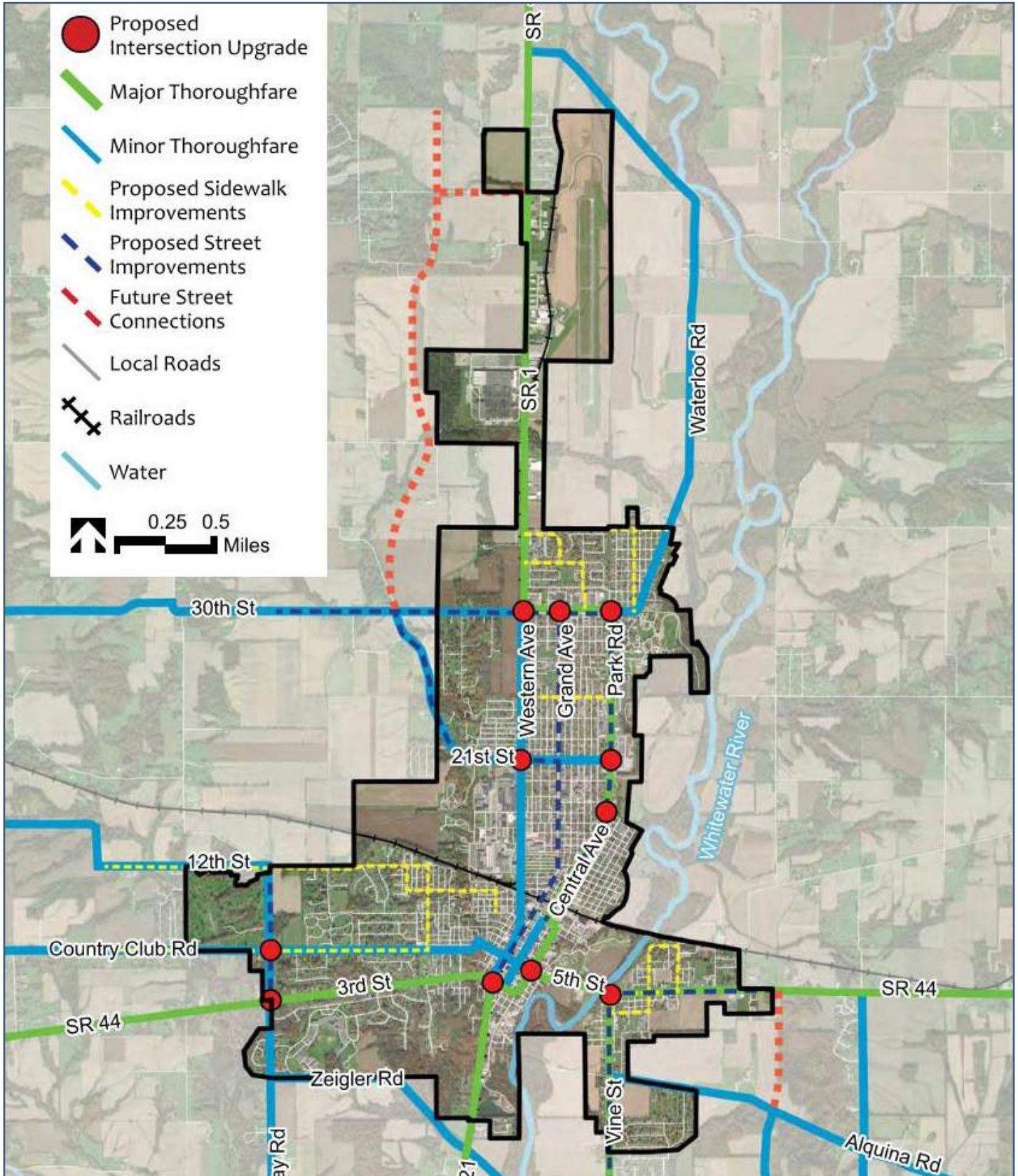
limited due to a lack of sidewalks. These areas were identified in the Connersville Comprehensive Plan adopted in 2022 and highlighted in the map on the following page. Many of the areas identified as a need for sidewalk improvements/connections were located in the northern and southern portions of the city.

There is a strong desire within the community to expand and improve the existing trails in the Connersville park system, with trails seen as a high priority project and valued for walking, jogging, and biking. This was identified in the public survey with respondents specifically mentioning the need for walking trails, hiking trails, cycling paths, and bike trails in the parks, with some mentioning the desire for expansion of the Nickel Plate trail as well as more trails like the Nickel Plate.

Future plans for the trail system include:

- Loop trail at Offutts Park
- Trailhead at Roberts Park
- Nature trails at Roberts Park
- Mountain bike trails at Roberts Park
- Extensions of the Nickel Plate Trail

Other opportunities for future multi-use trail connections were also identified in the Comprehensive Plan. One of the key connections includes the extension of the Nickel Plate Trail south, connecting to the Babe Ruth Sports Complex, John Conner Nature Preserve, and River's Edge Park. Additionally, extension of the Nickel Plate on the north side of the city would provide connections to Walmart and Offutts Park. Other various loop trails throughout the different quadrants of the city are shown on the map. These connections would provide improved access to more areas of the city as well as increase the overall trail mileage, which was a need identified by the public both through the survey and public meeting. As part of this planning process, a trails master plan was created to identify and prioritize trail projects. More information can be found in the Chapter 06 Recommendations.



Future Street and Sidewalks Network Map as identified in the

Generally, the parks do not have many sidewalks within the park itself. Roberts Park is the city's main park and does not include separate walking facilities for pedestrians. The interior street network is used for walking, biking, and vehicular circulation. Sidewalks within the parks, specifically Roberts Park, are few and it is recommended to add accessible sidewalks/walking paths in the parks to allow pedestrians safe routes separate from vehicular traffic.

While immediate focus should be on improving connections within the city, connecting the local trail system with regional destinations and trail systems would not only benefit members of the community but also provides opportunities to bring more people to the city. This would subsequently bring more people from neighboring communities to Connersville Parks and Recreation facilities. Some of the destinations that were identified in the public survey and should be considered for future regional connections include:

- Whitewater State Park
- Shrader-Weaver Woods
- Brookville Lake
- Mary Gray Bird Sanctuary
- 3 Mile Bridge
- Golay Community Center

Possible measures Connersville Parks and Recreation should consider for pedestrian safety as new trails

are implemented include adequate signage alerting both pedestrians and vehicles of a trail/pedestrian crossings, as well as consideration of other traffic control mechanisms such as flashing beacons and HAWK signals.

PARK ROADS AND PARKING LOTS

Many of the roads and parking lots found throughout the park system are in fair to poor condition. In many cases parking areas are not clearly marked and do not provide ADA accessible spaces and walkways to facilities. Several parks include gravel parking areas including the Connersville Soccer Complex, Babe Ruth Sports Complex and the John Conner Nature Preserve.

The soccer facility sees very high use throughout the year as the soccer leagues are a very popular program within the community. Improvements should be considered in order to maximize parking space as well as improve overall accessibility to the facility.

PUBLIC TRANSPORTATION

Connersville does not currently have a bus system but does provide a public transit service through the County Senior Center. This service is available to all citizens and visitors of Fayette County from the hours of 7 a.m. to 6 p.m. and provides access 3+ miles outside of the city. The cost of this service is \$2.50 one way for users over the age of 60 and \$5.00 for users under the age of 60.



Whitewater State Park



Shrader-Weaver Woods

PARK STRUCTURES

Connersville Parks and Recreation offers a variety of built facilities throughout their parks including restrooms, concessions, picnic shelters, and community centers. These facilities are in generally good condition, though CPRD is making strides in updating and modernizing restrooms as well as making accessibility improvements.

Many of the park structures maintained by the department can be found within Roberts Park, though several other parks throughout the system include picnic shelters as well.

The following table provides a breakdown of the condition of each structure found within Roberts Park:

Vandalism remains the biggest factor for maintenance of these facilities. These issues include the removal of graffiti as well as replacement of restroom amenities such as sinks, toilets, doors, and signs.

FACILITY	CONDITION	IMPROVEMENTS
ROBERTS PARK PAVILION	Good	N/A
HORSE BARNs	Fair	New Roof, New Stables
LIBERTY BUILDING	Good	N/A
ADMIN BUILDING	Poor	New Roof, Restroom Updates, Kitchen Updates, New Windows, New Doors
JAMES ROBERTS BUILDING	Fair	New Floor Beams
POLICE BUILDING	Good	Electric
PARK HOUSE + GARGE	Good	Park House Needs To Be Removed
COVERED BRIDGE	Good	N/A
JOHN H. MILLER COMMUNITY CENTER	Fair	New ADA Doors, New Exterior Doors, Restroom Updates, Sound System Replacement, Replace Gym Floor, Exterior Maintenance
RED CROSS BUILDING	Poor	Restroom Updates, Kitchen Updates

PLAYGROUNDS

As identified throughout the park inventory and the public engagement process, many of the playgrounds found throughout the park system are in poor condition and in need of replacement. These include improvements to the playgrounds at Roberts Park, Offutts Park, Industrial Park, as well as the Babe Ruth Sports Complex.

Respondents noted that the playgrounds are outdated and in some cases unsafe. Nearly 65% of all survey respondents indicated that updating/adding playground equipment should be the top priority for improvements in the park system.

Playgrounds are one of the top facilities used in the parks and should be a high priority for the Connersville Parks Department. Planned improvements at Roberts Park will provide updated inclusive playground equipment. These proposed improvements will help to cater to a wider range of users of varying ages and abilities. More information on the improvements to Roberts Park Playground can be found in Chapter 06 Recommendations.

Additionally, new playground equipment has been installed at River's Edge Park but does not meet ADA standards. One goal identified throughout the planning process is to complete existing projects within the park system. These improvements should be a top priority in order to bring users to River's Edge Park.

INDUSTRIES AND EMPLOYERS

With it's close proximity to surrounding population centers and markets, easy access to interstate highways, railroads and airports, Connersville has become a center of manufacturing, agriculture, retail, and health care. Below is a list of major employers within Connersville.

- Stant Corp
- Walmart Supercenter
- Premier Health Care-Connersville
- Kroger

- Ivy Tech Community College
- Fayette County High School
- Connersville High School
- Connersville Middle School
- Heritage House Rehab-Healthcare

In addition to the employers noted above, Novolex Holdings plans to build and equip a portion of a 1.7-million-square-foot facility on 186 acres located along Western Avenue on the north end of Connersville. This plastics recycling company is expected to open by 2025 and create 125 jobs in eastern Indiana.

With new job opportunities, Connersville will begin to bring in more residents, making it even more important to provide an attractive and accessible parks and recreation opportunities. Providing outdoor recreation for workers confined inside during the work day contributes to the health and wellness of the population. Parks provide opportunities to connect with family and friends at different levels of physical activity, providing high level activities for those with sedentary jobs as well as places of quiet respite for those with high-level activity jobs.

Time spent with family and friends was one of the top five reasons Connersville residents use local parks. Efforts to continue to provide and maintain these spaces should be made, especially as more professionals may seek this area for residence.



Stant Corporation

HIGHER EDUCATION

Connersville is also home to Ivy Tech Community College. Ivy Tech Connersville is part of the Ivy Tech Richmond full-service campus. Ivy Tech Connersville offers classrooms and lab facilities where students can take in-person classes for a variety of academic programs including nursing, general studies, and a number of online/Distance Education degrees. Individual course offerings include business, health sciences, and industrial related courses. Student services such as administration, financial aid, advising, bookstore, library, tutoring, and more can be accessed via the Richmond campus, located less than 20 miles from Connersville.

Connersville is located within close proximity to several other higher education facilities as well including Earlham College (17 miles from Connersville), Indiana University East (20 miles from Connersville), and Miami University (24 miles from Connersville)

Additionally, Connersville Parks and Recreation Department hosts a job fair that is free to attend. This is done in partnership with Whitewater Valley Adult Education as well as local businesses from throughout the community. With their expanding employment opportunities and easy access to higher education, Connersville will continue to grow and attract younger generations to live and work in the city.



Ivy Tech Richmond full-service campus

HISTORICAL AND CULTURAL FEATURES

LONGWOOD COVERED BRIDGE

Built in 1884, Longwood Covered Bridge is a historic Burr Arch Truss covered bridge built by the Kennedy Brothers, and is the last remaining covered bridge in Fayette County of the original five. Before being moved to Roberts Park in 1983, the bridge spanned Williams Creek on County Road 75 North, 3.7 miles west of Connersville. The bridge has recently been restored and stands as an iconic historical feature in the park.

ROBERTS PARK

Included on the National Register of Historic Places, Roberts Park is a historic public park. The 80 acres of parkland was donated to the City of Connersville in 1902 and includes many historic features including stone wall lined drives, stone pillars, as well as grinding wheel stones originally from the Ansted Spring and Axle Company. Additionally, historic structures such as the Pavilion (1903), Amphitheater (1907-1909), Horse Track (1903), Liberty Building (1932), Police Building (c. 1940), James E. Roberts Memorial Building (1936), and the Roberts Park Pool (1936) make this park a uniquely historical site.

THE WHITEWATER CANAL + RAILROAD

The 101-mile canal was constructed in 1836 and opened from Lawrenceburg to Brookeville in 1839. It was then extended to Laurel and Cincinnati (1843), Connersville (1845), Cambridge (1846), and Hagerstown (1847)

Built on the towpath of the canal, the present day Whitewater Valley Railroad is used for excursions between Connersville and Metamora. These excursions along with a railroad museum dedicated to the preservation of a historic branch line railroad, restoration of railroad equipment, and educational railroad programs, attracts tourists and visitors from throughout the state and beyond.



Longwood Covered Bridge



Roberts Park Swimming Pool



The Whitewater Canal



Fayette County Free Fair

FAYETTE COUNTY FREE FAIR

The Fayette County Free Fair is the largest and most attended festival held at the Fayette County Fairgrounds adjacent to Roberts Park. Established in 1903, this 8-day fair is Indiana's oldest free fair taking place every year and made possible through the collaboration between the City of Connersville Parks and Recreation Department and the Fayette County Free Fair Association. This annual event is very popular, attracting over 25,000 visitors from throughout the region and helps to market the city as well as the county as a whole. The fair offers various rides, 4-H activities, food, music, and vendors, providing entertainment for people of all ages.



Nickel Plate Trail Story Walk

LOCAL ART

Imagine Performing Arts

Imagine Performing Arts is a local theatre group that performs throughout the area with the goal of supporting the performing arts, encouraging creativity and excellence, and enriching the community. This group seeks to entertain, to educate, and to show that the millennial spirit of the performing arts still has relevance and power for people today and into the future. This group works closely with the Connersville Parks and Recreation Department, providing workshops in the Summer Discovery Program.

Story Walk

The Nickel Plate Trail Story Walk provides a great opportunity for users and families to more actively engage with the trail. As the trail system expands in the future, more interpretative signage like the Story Walk should be considered. Opportunities could include informational signage on the city's history or educational signage on nature.



Art Installation in Roberts Park - Whitewater Career Center Students

SOCIAL AND ECONOMIC FACTORS

DEMOGRAPHICS

POPULATION & AGE

The current population of Connersville is 13,298 people, as reported by the US Census Bureau, which represents a slight increase from 2020 population data of 13,096 but a 2.3% decrease over the 2010 population of 13,616. The current population for Fayette County, from the same source, is 23,362, with a minimal decrease from the 2020 U.S. Census population data of 23,398.

Although Connersville may not currently be seeing a significant increase in population, new employment opportunities as previously mentioned could influence an increase in population as well as the makeup of the age of population. The current median age of 40.6 for Connersville is 5.6% younger than Fayette County at 43 and 7.1% older than the state of Indiana.

As existing residents age in place and a younger demographic begins to move in, the parks system should consider programming and amenities that serve both user groups.

RACE & ETHNICITY

Connersville's population race and ethnicity makeup includes White (91.7%) , Hispanic (2.3%), Black (1.4%), American Indian or Alaska Native alone (0.3%), and two or more races (4.3%).

While the vast majority of the population is White, the Offutts Park neighborhood located on the north end of the city is a more racially diverse area. Connersville has an opportunity to reach out to these communities to potentially discover, encourage, and inform new types of recreational activities and programming that better serve the population. Improvements at Offutts Park, including a loop walking trail, fitness stations, and programmable open space will provide new recreational opportunities that were not previously provided in that area of the parks system. More information on Offutts Park improvements can be found in Chapter 06 Recommendations

DEMOGRAPHIC SNAPSHOT



POPULATION

2020: **13,096**
2024: **13,298**



minimal population increase since 2020

+1.5%

MEDIAN AGE

Indiana: **37.9** years
Connersville: **40.6** years



Connersville

80.7%

High School Diploma or Higher

14.2%

Bachelor's Degree or Higher



Fayette County

85.2%

High School Diploma or Higher

15.4%

Bachelor's Degree or Higher



HOUSING

Total Households: **5,706**

78% of housing units are single family households

22.2% Poverty Rate



HEALTH, DISABILITIES, AND ACCESS

In 2020, Fayette County was ranked the least healthy county in Indiana, according to the University of Wisconsin's County Health Rankings database. In 2024, Fayette County continues to rank worse than the average county in Indiana, and worse than the average county in the nation. A typical Fayette County resident experiences 4.4 poor physical health days each month, compared to 3.5 for Indiana. Residents also experience an average of 5.7 poor mental health days each month, compared to 5.2 for Indiana. Frequent physical and mental distress, as well as a high incidence of obesity and physical inactivity, impacts life expectancy. According to the most recent data, the life expectancy for a Fayette County resident is nearly 4 years shorter than that of a typical Hoosier.

In addition, disability percentages are high with about 25.1% of Fayette County residents living with a disability and 10.6% of Fayette County youth living with an ambulatory, cognitive, hearing, or vision disability according to the U.S. Census Bureau. This data aligns with the City of Connersville with approximately 21.8% of the population below the age of 65 identified as having a disability.

Creating more accessible parks and amenities such as trails and playgrounds will help to create a park system that is accessible to all abilities and furthermore works to promote a healthy lifestyle. Trails and playgrounds are valuable recreational facilities that are free, multi-generational, and bring people together from diverse backgrounds and abilities. Inclusive playgrounds prioritize accessibility, sensory experiences, and cooperative play, which helps disabled youths develop social skills, build confidence, and grow into healthy adults.

While wheelchair accessibility issues are obvious concerns, as improvements and amenities are developed for the parks over time, improved access and safety should be considered for all forms of disabilities including but not limited to, those with visual impairments, hearing impairments, cognitive impairments and many varieties of mobility limitations.

It is also important to note that while Connersville has a surplus of park acreage within their park system, most of the amenities are located within Roberts Park as well as the parks located on the southern end of the city. With this in mind it is important that future improvements to the parks should consider updating and adding amenities to some of the smaller parks located throughout the rest of the city. This will provide users with easier access to park amenities and furthermore promote the parks system beyond Roberts Park.

HOUSING & UNEMPLOYMENT

The median household income in Connersville is \$41,769, which is 20% less than Fayette County at \$52,219. Additionally, Connersville has a 22.2% poverty rate which is higher than Fayette County at 16.4%, as well as the state at 12.2%.


Connersville is home to 6,437 housing units, 78% of which are single family units and 60% are owner-occupied. This compares to Fayette County's 10,896 housing units, 82% of which are single family and 70% owner-occupied. The median value of the owner-occupied housing units is \$ 89,900 in Connersville and \$99,100 in Fayette County.

Improving quality of life opportunities and providing regional destinations throughout the park system, will help to spur population growth and local economic activity within Connersville and throughout the county.

This page intentionally left blank

05

NEEDS ANALYSIS



OVERVIEW

This chapter will help identify parks and recreation needs for Connersville by comparing industry standards to the current park system. A review of industry recognized parks and recreation benchmarks will help establish a baseline for the types of services and facilities which are currently in demand. This information is compared to the existing programs and facilities provided by Connersville Parks and Recreation, to identify surpluses and deficits within the system. All this information is further influenced by the public input gathered throughout the planning process identified in Chapter 3 Public Participation.

It is important to note that the benchmarks reviewed in this chapter are just for comparison to the Connersville park system. There is not a “one size fits all” approach to parks and recreation planning. Each community has unique needs, desires and challenges, and future planning should reflect this.



Roberts Park park directory

CURRENT TRENDS

SCORP AS A CITY COMPARISON

Indiana’s 2021-2025 Statewide Comprehensive Outdoor Recreation Plan (SCORP) is an information resource that quantifies and analyzes the state’s outdoor recreation resources and is intended to support local, regional, and state-level recreation decision making. It is important to not only understand national recreational trends but also local recreational trends.

TRENDS

From the Outdoor Recreation Participation Survey results, the top-three reasons why respondents participate in outdoor recreation were:

- To be with family and friends (38%)
- Physical health (37%)
- Mental health (34%)

The top-five outdoor recreation activities that respondents participated in more than once per week include:

- Walking / hiking / jogging / running
- Relaxation / spiritual renewal
- Gardening / landscaping
- Bird / wildlife watching
- Health-related activities (Exercise, Yoga, Tai Chi, Pilates etc.)

The top-ten “favorite” outdoor recreation activities described by respondents were:

- Walking, running, jogging
- Camping / RV camping
- Hiking / backpacking
- Fishing
- Boating, wake-boarding, sailing, tubing, jet skiing, water skiing
- Picnicking, barbecuing / cookout
- Gardening, landscaping, yard work, mowing

- Swimming, snorkeling, diving, scuba, splash pad
- Bicycling
- Golf

LEVEL OF SERVICE GUIDELINES

Indiana’s SCORP Level of Service (LOS) Guidelines recommend 20 acres of public recreation area per every 1,000 residents within a local area such as a county, township, city, or town. Public, local recreation areas are described as being owned by the township, municipality, county, or being privately owned but open for public use. SCORP excludes all schools as many schools do not allow public access to their outdoor facilities.

Connersville is deficient in acreage outlined by Indiana’s SCORP. Based on the recommendation of 20 acres per 1,000 residents, Connersville should be providing 266 acres of public recreation area for a population of 13,298 (U.S. Census Bureau Population Estimates) and has current existing acreage of 218.8, leaving a local deficiency of 47.2 acres.

FIGURE 5.1: INDIANA SCORP NEW & POTENTIAL TRAIL CORRIDORS



Image Source: 2021-2025 Indiana SCORP

TRAILS

Since the 1995 SCORP, walking/jogging/running has been the top most popular outdoor recreation activity for Hoosiers. It is no surprise that this fact proves to be true for Connersville as well with approximately 67.4% of survey respondents identifying walking/jogging/exercise as the most popular activity and amenity in the public survey. Respondents also identified adding trails for walking/jogging/biking as one of the top five desired capital improvement projects.

The Visionary Trail System is a collection of both existing and proposed trail corridors. The corridor is intended to be broad rather than a specific route and show an overall connection of trails throughout the state. There are two types of trails in the Visionary Trail System which include Visionary and Potential Visionary. Both trail types are made up of existing trails, trails under development, and proposed trails. The map below shows a visionary trail extending north and south through Fayette County along the Whitewater River corridor.

FIGURE 5.2: 2016 INDIANA VISIONARY TRAILS SYSTEM



Image Source: 2021-2025 Indiana SCORP

NRPA AS A CITY COMPARISON

The National Recreation & Park Association (NRPA) is a non-profit advocacy organization dedicated to building strong, vibrant and resilient communities. The NRPA provides parks and recreation professionals with up-to-date data to help agencies make informed decisions and equip leaders with insights that help them make the case to key stakeholders and elected officials for greater and more sustainable funding. The reports reviewed for this plan include the 2023 NRPA Engagement With Parks Report and 2024 NRPA Agency Performance Review.

FIGURE 5.3: 2023 NRPA ENGAGEMENT WITH PARKS REPORT KEY FINDINGS

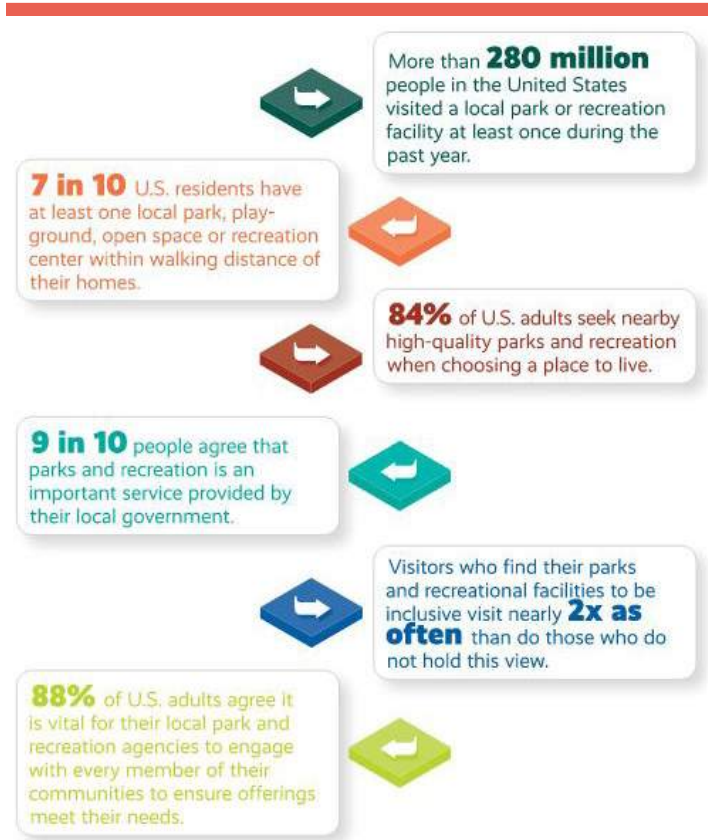


Image Source: 2023 NRPA Engagement with Parks Report

2023 NRPA ENGAGEMENT WITH PARKS REPORT

Since 2016, the NRPA research team has conducted an annual survey to better understand how people connect with parks and recreation across the United States. This report provides parks and recreation professionals insight on how local parks and recreation facilities impact people’s lives across the nation.

According to this report, the top four reasons why residents visit parks are to:

- Be with family or friends (50%)
- To have a break from day-to-day stresses (47%)
- Exercise or be physically fit (46%)
- To be closer to nature (46%)

Users also identified their favorite park and recreation activities in the 2023 Engagement With Parks Report which included:

- Visiting a local park, playground, dog park, or other open space (66%)
- Hiking / biking / walking on a trail (47%)
- Playing sports with family / friends / neighbors (30%)
- Visiting a local swimming pool / aquatic center (28%)
- Visiting a local recreation / senior center (28%)
- Children participate in an out-of-school time program (19%)
- Taking part in classes / lessons / activities at a local recreation center (18%)
- Participating in an organized sports league (16%)

These results closely correlate with the Indiana SCORP findings. Knowing what motivates an individual or family to visit a local park and/or recreation facility can help agencies customize their offerings to specific needs, wants and desires.

2024 NRPA AGENCY PERFORMANCE REVIEW

Combined, the 2024 NRPA Agency Performance Review and NRPA Park Metrics feature the most comprehensive collection of park and recreation-related benchmarks and insights informing the public on the state of the parks and recreation industry. Key benchmarks and insights are identified in the following sections. These benchmarks are then compared to the current park system in Connersville.

The NRPA benchmarks identified on the following pages are for jurisdictions serving less than 20,000 in population which correlates to Connersville's

FIGURE 5.4: 2024 NRPA PERFORMANCE REVIEW KEY FINDINGS FOR ALL AGENCIES

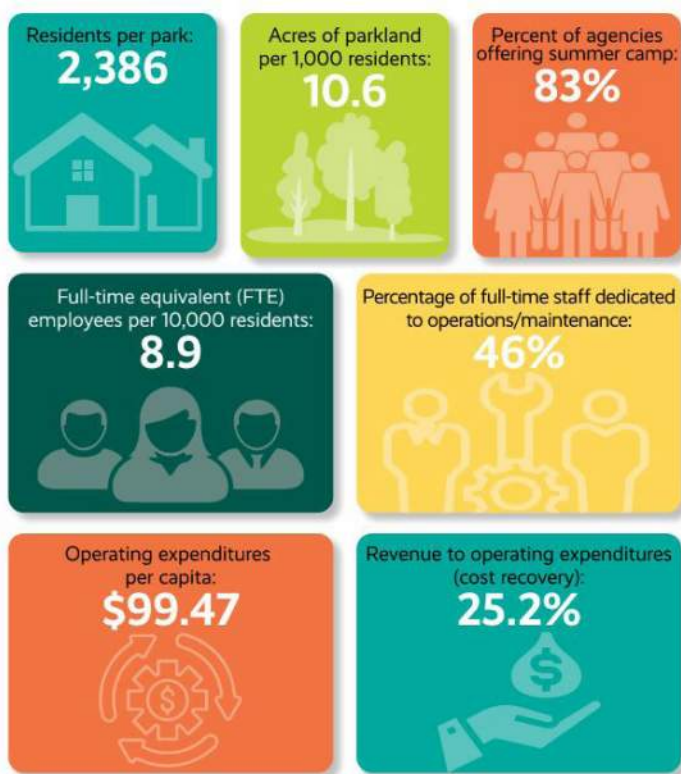


Image Source: 2024 NRPA Performance Review

community size for a better comparison. It is important to note that benchmarks can change significantly between the jurisdiction's population size or from the median of all agencies. For instance, agencies serving less than 20,000 in population provided one outdoor ice rink facility per 8,015 residents. Agencies serving 20,000 to 49,999 in population provided one outdoor ice rink facility per 19,770 residents while the median of all agencies provided one outdoor ice rink facility per 19,667 residents.

PARK SYSTEM SIZE

For agencies serving jurisdictions less than 20,000 in population, there is one park for every 1,172 residents. This would equate to about 11.3 parks for the population of Connersville at 13,298 (U.S. Census Bureau Population Estimates). Connersville currently has 10 parks in its park system that it oversees, which is a 1-park deficit according to NRPA data.

Parks and recreation agencies serving jurisdictions less than 20,000 in population manage 12.6 acres of parkland for every 1,000 residents. This equates to about 167.6 acres of parkland for the City of Connersville. Currently Connersville has 218.8 acres of parkland in its system, which is an excess of 51.2 acres.

INDOOR AND OUTDOOR PARK AND RECREATION FACILITIES

As identified by both NRPA reports and the Indiana SCORP, trails are a popular park amenity for exercising or to walk, bike, or hike. Agencies serving jurisdictions less than 20,000 in population, manages or maintains a median of 4.5 miles of trail for walking, hiking, running and /or biking in its network. The lower quartile provides 2 miles and the upper quartile provides 9.2 miles. Connersville currently has 2.5 miles, a deficit of 2 miles.


The 2024 Performance Review also offers insight into facilities offered by other park and recreation agencies and provides facilities to persons ratios. This data is used to determine overall surpluses and deficiencies. Figure 5.6 identifies target parkland and facility inventories for Connersville based on NRPA benchmarks. These target inventories are based strictly on NRPA data and Connersville’s current population data. As previously stated, there is not a “one size fits all” approach to parks and recreation planning and the following analysis is to establish a baseline understanding of how Connersville compares to other jurisdictions of similar size.

Connersville’s current park system indicates both surpluses and deficiencies compared to agencies serving jurisdictions of similar size. Most notably, some surpluses identified were in playgrounds (+1.3) and basketball courts (+2.0). Deficiencies in outdoor facilities included multi-use tennis and pickleball courts (-2.9), multi-use basketball and volleyball courts (-2.5, tot lots (-2.5), tennis courts (-2.3), and fitness zones/exercise stations (-1.6). The highest deficiencies for indoor facilities include an indoor ice rink (-1.7), recreation center (-1.4), and nature center (-1.4).

FIGURE 5.5: TOP RECREATION ACTIVITIES

SCORP: TOP 5 RATED OUTDOOR ACTIVITIES

- Walking, Hiking, Jogging, and Running
- Relaxation and Spiritual Renewal
- Gardening and Landscaping
- Bird and Wildlife Watching
- Health-Related Activities (Exercise, Yoga, Tai Chi, Pilates, etc.)



NRPA: TOP OUTDOOR FACILITIES PROVIDED BY AGENCIES

- Playgrounds
- Basketball Courts
- Diamond Fields: Baseball Field - Youth
- Tennis Courts (Outdoor)
- Rectangular Fields: Multi-Purpose

NRPA: TOP INDOOR FACILITIES PROVIDED BY AGENCIES

- Recreation Centers (Including Gyms)
- Community Centers
- Senior Centers
- Performance Amphitheatres
- Nature Centers



TPL: TOP PARK AMENITIES

- Basketball Hoops
- Off-Leash Dog Parks
- Playgrounds
- Recreation and Senior Centers
- Restrooms
- Splash Pads and Spray Grounds



FIGURE 5.6: CURRENT AMENITIES AND TARGET RATIOS

Amenity	NRPA Target Ratio (1)	Current Inventory	Current Ratio	Unit	Target Inventory 2024 Data (2)	Surplus/Deficit
Park System Size						
Acres of Park Land	12.6 acres per 1,000 residents	218.8	1.3	Acres	167.6	51.2
Miles of Trails	4.5 miles (less than 20,000 residents)	2.5	0.6	Miles	4.5	-2.0
Outdoor Facilities						
Playgrounds or play structures	1 facility per 1990 residents	8.0	1.2	Ea.	6.7	1.3
Tot lots	1 facility per 5323 residents	0.0	0.0	Ea.	2.5	-2.5
Basketball Courts	1 facility per 4366 residents	5.0	1.6	Ea.	3.0	2.0
Volleyball Courts	1 facility per 9250 residents	2.0	1.4	Ea.	1.4	0.6
Tennis Courts	1 facility per 3074 residents	2.0	0.5	Ea.	4.3	-2.3
Pickleball Courts	1 facility per 3390 residents	8.0	2.0	Ea.	3.9	4.1
Racquetball/Handball/Squash Courts	1 facility per 13350 residents	0.0	0.0	Ea.	1.0	-1.0
Multiuse Courts: Basketball, Volleyball, etc.	1 facility per 5248 residents	0.0	0.0	Ea.	2.5	-2.5
Multiuse Courts: Tennis, Pickleball	1 facility per 4634 residents	0.0	0.0	Ea.	2.9	-2.9
Diamond Fields	1 facility per 1833 residents	7.0	1.0	Ea.	7.3	-0.3
Rectangular Fields	1 facility per 2493 residents	10.0	1.9	Ea.	5.3	4.7
Synthetic Rectangular Fields	1 facility per 11284 residents	0.0	0.0	Ea.	1.2	-1.2
Overlay Fields	1 facility per 10584 residents	0.0	0.0	Ea.	1.3	-1.3
Fitness Zones/Exercise Stations	1 facility per 8233 residents	0.0	0.0	Ea.	1.6	-1.6
Walking Loops/Running Tracks	1 facility per 5459 residents	1.0	0.4	Ea.	2.4	-1.4
Disc Golf Courses	1 facility per 11079 residents	1.0	0.8	Ea.	1.2	-0.2
Waterparks	1 facility per 17813 residents	1.0	1.3	Ea.	0.7	0.3
Splash Pads, Spray Grounds, or Spray Showers	1 facility per 12756 residents	1.0	1.0	Ea.	1.0	0.0
Swimming Pools (outdoor only)	1 facility per 9500 residents	1.0	0.7	Ea.	1.4	-0.4
Ice Rink (outdoor only)	1 facility per 8015 residents	0.0	0.0	Ea.	1.7	-1.7
Community Gardens	1 facility per 8800 residents	1.0	0.7	Ea.	1.5	-0.5
Skate Park	1 facility per 11284 residents	0.0	0.0	Ea.	1.2	-1.2
Dog Parks	1 facility per 10327 residents	1.0	0.8	Ea.	1.3	-0.3
18-hole Golf Courses	1 facility per 9626 residents	0.0	0.0	Ea.	1.4	-1.4
9-hole Golf Courses	1 facility per 17750 residents	0.0	0.0	Ea.	0.7	-0.7
Driving Range Stations	1 facility per 2122 residents	0.0	0.0	Ea.	6.3	-6.3
Indoor Facilities						
Recreation Centers	1 facility per 9685 residents	0.0	0.0	Ea.	1.4	-1.4
Community Centers	1 facility per 8908 residents	2.0	1.3	Ea.	1.5	0.5
Senior Centers	1 facility per 14286 residents	0.0	0.0	Ea.	0.9	-0.9
Teen Centers	1 facility per 14797 residents	0.0	0.0	Ea.	0.9	-0.9
Nature Centers	1 facility per 9430 residents	0.0	0.0	Ea.	1.4	-1.4
Aquatic Centers	1 facility per 12618 residents	0.0	0.0	Ea.	1.1	-1.1
Indoor Ice Rinks	1 facility per 8004 residents	0.0	0.0	Ea.	1.7	-1.7
Performance Amphitheater	1 facility per 12769 residents	0.0	0.0	Ea.	1.0	-1.0
Permanent and Semi-Permanent Restrooms	1 facility per 2579 residents	7.0	1.4	Ea.	5.2	1.8

(1) Target ratio standards are from the 2024 NRPA Agency Performance Review for agencies serving less than 20,000 residents. Population for one facility per XX residents.

(2) Target inventory is calculated by dividing the current population data by the target ratio. Population data sourced from U.S. Census Bureau Population Estimates and was 13,298 for these calculations.

TPL AS A CITY COMPARISON

The Trust for Public Land (TPL) is a charitable organization that works to create parks and protect land for people to ensure that communities are healthy and livable. The TPL's Center for City Park Excellence works to make cities more successful by providing data for park professionals and planners on urban park and recreation systems. The 2023 City Park Facts and ParkScore generated by TPL analyzes and evaluates how large cities are meeting the need for parks and recreation.

According to this evaluation, the overall median of parkland per 1,000 residents is 13.1 acres. Additionally, the average percent of population that is within a walkable distance (1/2 mile radius) to access publicly owned parks is 74%. The 2023 City Park Facts also gives insight into balancing natural and built park environments. The average percentage of designed parkland is 47% and the average percentage of parkland that is natural is 53%.

Based on the TPL standards of 13.1 acres per 1,000 residents, Connersville should have about 174.2 acres of parkland. Connersville currently has 218.8 acres of parkland which is a 44.6 acre excess.

PARK SERVICE AREAS

The public survey results showed that nearly 67% of respondents who live in Connersville live more than a 20+-minute walk (greater than 1 mile) of a park. This does not meet TPL standards as the national average indicates that 74% of respondents live within a 10-minute (1/4 - 1/2 mile) walk of a park.

Figure 5.7 depicts the walkability to current park and recreation facilities. All park facilities are shown with 1/4 mile radius (5-minute walk) and 1/2 mile radius (10-minute walk), 3/4 mile radius (15-minute walk), and 1 mile radius (20-minute walk). Figure 5.7 includes both parks and trail facilities.

This map illustrates that a significant portion of the city is located within a 5-minute to 10-minute walk of a park and nearly every area of the city is within a 15-minute to 20-minute walk to the nearest park. This contradicts with the data that was drawn from the public survey as nearly 67% of respondents indicated that they live more than a 1 mile (20+-minute) walk to a park. This could indicate that the majority of the community considers Roberts Park to be the only park within the system. This was mentioned throughout the public input process and identifies a need to improve promotion of the other parks within the park system.

While there are a few small areas that are not captured within at least a 20-minute walk of a Connersville park facility, the majority are within proximity to school facilities as well as future planned improvements that would provide better access to the entire park system. These areas are identified on the map and noted below.

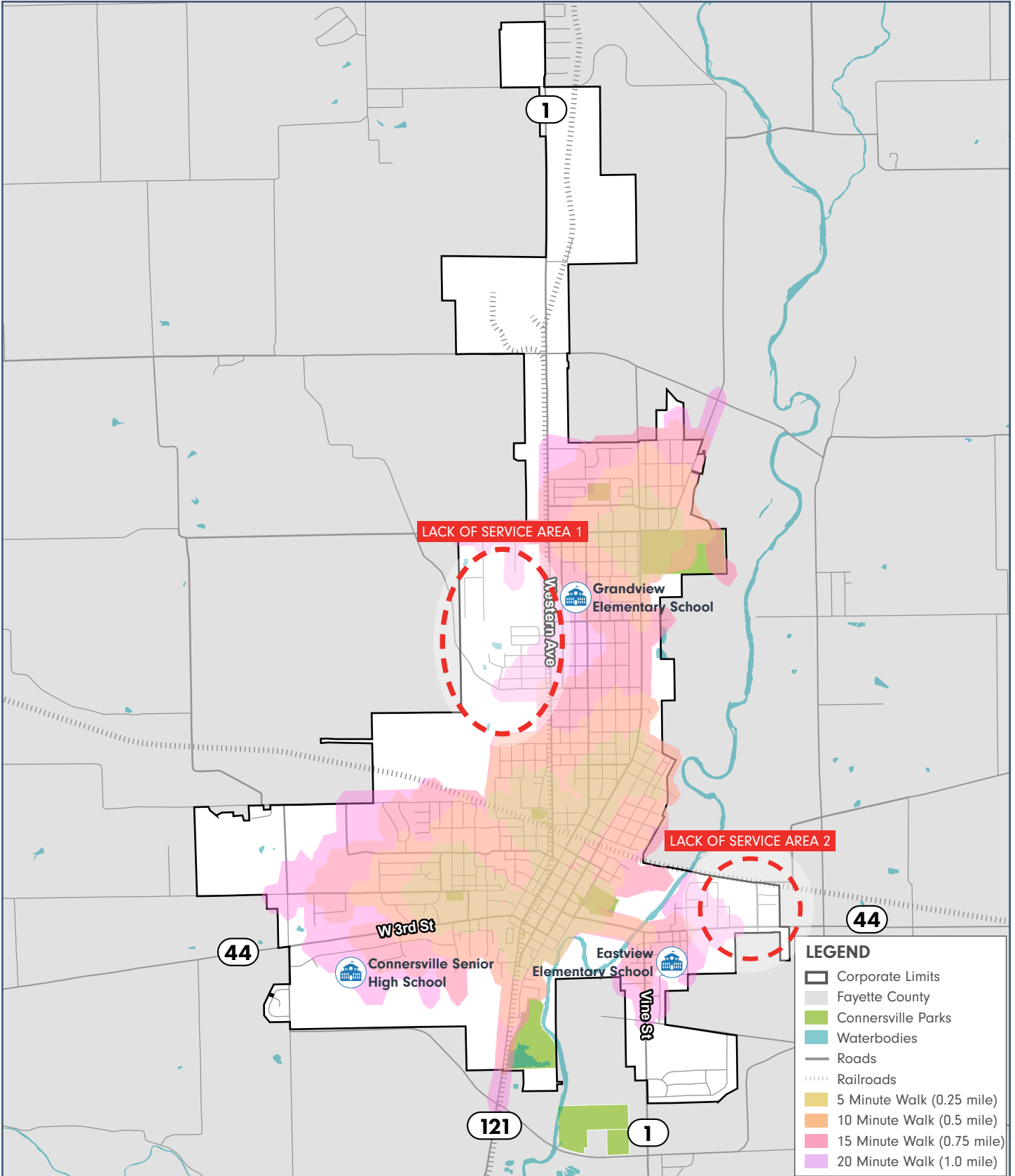
AREA 1

- This area is adjacent to the abandoned railroad corridor in which future improvements for a trail were identified in a trail master planning process as a part of this parks plan. A trail connection along Western Avenue would provide access to the park system.

AREA 2

- This area is within a mile of Eastview Elementary School.

FIGURE 5.7: WALKABILITY MAP



OPERATING EXPENDITURES AND FULL-TIME STAFF

BUDGET

There are several ways in which the 2024 NRPA Agency Performance Review compares operating expenditures. These include annual operating expenditures, operating expenditures per capita, operating expenditures per acre of park and non-park sites, and operating expenditures by the amount of parkland managed. The following statistics are the median population for jurisdictions serving less than 20,000 in population:

- Annual operating expenditures range from \$707,145 (lower quartile) to \$3,004,473 (upper quartile) with a median of \$1,451,763. **Connersville's annual operating budget for 2024 was \$1,100,902.**
- Operating expenditure per capita ranges from \$74.22 (lower quartile) to \$263.21 (upper quartile) with a median of \$135.53 per person. **Connersville's operating expenditure per capita was \$82.79 per person in 2024.**
- Operation expenditure per acre of park and non-park site has a median of \$9,777. **Connersville's operating expenditure per acre of park and non-park site was \$5,032 in 2024.**

The table below illustrates the Connersville Parks and Recreation budget, expenses, revenues, and non-reverting fund from 2023.

EXISTING STAFFING

Just as park and recreation agencies differ by size and jurisdiction served, so too do staffing levels. The typical park and recreation agency has 8.9 Full Time Equivalent (FTE's) on staff for each 10,000 residents in the service area, which would equate to about 12 FTEs for Connersville. For jurisdictions serving less than 20,000 in population, FTEs range from 6.9 FTEs (lower quartile) to 25.3 FTEs (upper quartile) with a median of 13.7 FTEs.

2024 STAFFING	
FULL TIME EMPLOYEES	7
PART-TIME EMPLOYEES	6
SEASONAL	83
VOLUNTEER	79

ADDITIONAL STAFFING

CPRD has a current deficient of about 3 FTEs. Throughout the planning process, the following minimum additional staffing positions needs were identified as follows:

- 1 new full-time maintenance staff position
- 1 part-time sports assistant
- 1 part-time event + programming coordinator

The department could also benefit from having a designated lifeguard instructor. Hiring lifeguards for each pool season has become a challenge for the department due to the extensive certification process and the need for a certified instructor to teach the class.

Another consideration for increasing FTEs would be to ensure there is a succession plan as existing staff leaves and to provide adequate coverage of all department services. Many times the recreation office is covered by the Superintendent of Recreation or Recreation Supervisors due to a lack of support staff during times of vacation, sick or other leave for the administrative support staff.

The maintenance division would also benefit from consistent on-the-job training from veteran staff to newer employees for when the veterans move on from City employment or to cover in times of leave, vacation or other missed time from work.

SUSTAINABLE PROGRAMMING

Connersville Parks have typically operated programs/activities as long as they can support themselves through user fees or sponsorships.

In addition to the fee-based programs that were identified in Chapter 01 Introduction, the department also offers free programs including disc golf and pickleball.

It is the department's goal to provide programs that are affordable to the community in order to keep people actively involved with the parks.



Roberts Park Disc Golf Course



Connersville Soccer Complex



Roberts Park Pickleball Facilities



Babe Ruth Sports Complex



Babe Ruth Sports Complex

CURRENT PROGRAMMING TRENDS

According to the 2024 NRPA Agency Performance Review, programming is a key method of engagement that drives the use of park and recreation facilities, and when associated with registration fees, it is also the largest source of non-tax revenue for most agencies. The lack of programs can equate to reduced usage rates, less community support and reduced budgets.

The 2024 Performance Review identified key programming activities offered by at least seven out of ten parks and recreation agencies. These include:

- Themed special events (89%)
- Social recreation events (88%)
- Team sports (86%)
- Fitness enhancement classes (82%)
- Health and wellness education (80%)
- Individual Sports (76%)
- Safety Training (73%)
- Racquet sports (70%)
- Aquatics (68%)
- Natural and cultural history activities (66%)
- Cultural crafts (63%)
- Visual arts (63%)
- Trips and tours (62%)
- Performing arts (62%)
- Martial arts (56%)
- Running / cycling races (53%)
- Golf (49%)
- eSports / eGaming (26%)

Agencies jurisdictions serving less than 20,000 in population typically offered the following most prevalent programs targeted specifically for children, seniors, and people with disabilities:

- Summer camp (65%)
- Specific senior programs (63%)
- Specific teen programs (50%)

- After-school programs (44%)
- Science, technology, engineering, and math (STEM) programs (41%)
- Programs for people with disabilities (37%)

Connersville Parks offers most of the above through some form of it's programming except after-school programs and STEM programs.

Outside of implementing more community events such as concerts and festivals, respondents to the survey noted that they would like to see more hobby/interest classes. This could include things such as crafts, gardening, or cooking. Other notable responses included fitness classes and nature programming.

Additional programs specific to those with disabilities could be considered. A list of programming can be found in Chapter 2 Park System Inventory.

KEY ANALYSIS TAKEAWAYS

SCORP guidelines as well as the NRPA and TPL benchmarks, in addition to public input help form a complete picture of the amenities and services Connersville Parks should strive to provide to its residents. This analysis resulted in a number of observations and recommendations for the future direction of the park system. The following pages provide a summary of the primary takeaways of this analysis.

PARK ACREAGE

When looking at the available metrics previously discussed (NRPA, SCORP, or TPL), Connersville is only deficient in park acreage according to SCORP standards, with NRPA and TPL standards showing an excess of nearly 50 acres. Should the parks department acquire new land for park space, consideration would be needed for the addition of new staff in order to maintain additional park acreage.

STAFFING

NRPA benchmark comparisons suggest that Connersville Parks could be considered understaffed based on its population size and number of parks and could add new staff to the Connersville Parks team. It is recommended that Connersville Parks add 3 FTEs to bring numbers closer to the median FTEs provided by agencies serving jurisdictions less than 20,000 in population.

At a minimum, it is recommended the following positions be added over the next five years:

- 1 new full-time maintenance staff position
- 1 part-time sports assistant
- 1 part-time event + programming coordinator

As new park acreage, facilities and programs are added to the park system, staffing should increase appropriately. When improvements to Offutts Park, Robert's Park, River's Edge Park, J.Long Memorial Second Street Park and the trail system are completed, staffing levels might need to be reevaluated and new positions added to maintain new facilities.

OPERATING BUDGET

With new programs and facilities being planned for the parks, Connersville's current park budget is not adequate. It is recommended that the operating budget be increased to allow for future growth and development.

NATURAL PARKLAND

Public survey results indicate that the community has interest in naturalized parkland.

- The John Conner Nature Preserve was listed as a top 5 facility used in the park system.
 - Respondents mentioned the desire to improve the nature preserve area by removing underbrush and keeping it better maintained for walking trails.
 - Users would also like to have better access to Smalley's Lake.

- Respondents also noted in the survey using parks and natural areas outside of Connersville city limits. Some of these included:

- Whitewater State Park
- Mary Gray Bird Sanctuary
- Brookville Lake
- Shrader-Weaver Woods.

With reports from TPL noting that the average percentage of natural parkland is 52% and activities such as hiking and bird/wildlife watching ranked in the top-five rated outdoor activities in the SCORP, there is a need for continued emphasis on providing and maintaining natural areas.

The John Conner Nature Preserve is a very valuable asset to this community that provides natural recreational opportunities through nature trails and access to Smalley's Lake, and should continue to be maintained as natural parkland. Additional strategies to consider for maintaining natural parkland include:

- Preserve and protect existing wooded areas within the park system such as Roberts Park and River's Edge Park.
- Look for opportunities to maintain or create open greenspace within existing parks. Older parks systems often make the mistake of adding new facilities to parks over the years, but then do not remove the facilities that are out-dated or in disrepair. This leaves the parks looking cluttered and can be perceived by the public that parks are not well maintained. Open space may provide the desired respite park users are looking for in many cases.
- If any natural or wooded properties or properties adjacent to the existing parks become available, the City should consider acquiring that acreage and adding it to the park system. Such acquisition should be considered especially when adjacent to the natural and/or wooded parks.

SURPLUSES AND DEFICIENCIES

The analysis of NRPA benchmarks show surpluses and deficiencies in the park system.

SURPLUSES

Most notable surpluses include park acreage, basketball courts, playgrounds, pickleball courts, and rectangular fields. Even with the surplus in playgrounds, the public survey results indicated that the community still desires improvements to the existing playgrounds and more variety in the type of play opportunities offered that caters to all ages and abilities. Inclusive play, nature play, performance play and social play spaces could be explored.

DEFICIENCIES

Most notable deficiencies include miles of trail, totlots, and skate parks. The department is deficient in nearly all indoor facilities within the table—recreation centers, senior centers, teen centers, nature centers, aquatic centers, ice rinks, and indoor performance facilities. However, throughout the planning process, adding indoor facilities was not identified as a priority for the parks. Indoor facilities can be explored in the next planning period.

As mentioned previously, data collected from the public survey as well as public meetings and stakeholder meetings, trails are greatly desired within the community. Many respondents mentioned the desire for more multi-use trails like the Nickel Plate Trail as well as a walking loop trail within Roberts Park.

The Connersville Parks Department is actively looking to improve and expand on their trail system. Improvements to Offutts Park will provide an additional 0.5 mile loop trail that will also incorporate fitness stations. Fitness zones/exercise stations were also identified as deficiencies within the park system. CPRD, the City of Connersville and Fayette Community Foundation are pursuing grant funding opportunities to implement future trail segments identified in the next section under Trails and Greenways.

Additionally, the parks department is working to incorporate a skate park and pump track at Roberts Park. This will fill a need within the community while also creating a destination skate spot that will attract users from throughout the region and state.

TRAILS AND GREENWAYS

In coordination with the parks plan process, the City of Connersville, in collaboration with the Fayette Community Foundation, have worked to create a trails master plan for the City of Connersville.

Below is a breakdown of future trail segment projects that were identified through this process. More information can be found in Chapter 06 Recommendations:

- Trail Segment 1 - Roberts Park To Nickel Plate Trail
- Trail Segment 2 - Nickel Plate Trail To Walmart
- Trail Segment 3 - Walmart To Offutts Park
- Trail Segment 4 - Roberts Park To Western Avenue
- Trail Segment 5 - Western Avenue To W. 21st Street
- Roberts Park Loop Trail

All together, these proposed future trail improvements would provide over 4 miles of trails.

PROGRAMMING

- Continue to explore partnerships within the community to allow for increased recreational opportunities.
- Continue to work with the local schools to be efficient in using available school facilities as available.
- Explore opportunities to expand programming provided in Roberts Park to other smaller parks throughout the city.
- Expand programming at the Roberts Park amphitheater.
- Continue to expand community events and programming geared towards families.

06

RECOMMENDATIONS



OVERVIEW

The following section provides a detailed listing of plan recommendations for the CPRD park system. These recommendations will assist CPRD in making decisions for operating, maintenance, facility and programming improvements over the next five years. These recommendations are the outcome of an extensive planning process that included inventory, data collection, research, public survey, stakeholder meetings, and public meetings. The information collected during this process is summarized within the content of the plan.

SYSTEM-WIDE GOALS

System-wide goals and objectives identified through the planning process are outlined on the following pages. These will guide CPRD for the next five years.

GOAL 1:

INVEST IN TRAIL DEVELOPMENT THROUGHOUT THE CITY TO IMPROVE WALKABILITY TO PARKS.

OBJECTIVES

- Develop loop trail in Roberts Park to improve circulation and pedestrian safety.
- Develop mountain bike trails and nature trails in Roberts Park.
- Develop other trail segments identified in trail master plan.

GOAL 3:

DETERMINE THE NEXT STEPS FOR BABE RUTH SPORT COMPLEX, RIVERS EDGE PARK, AND ROBERTS PARK.

OBJECTIVES

- Update the master plan/cost estimate and create a phasing plan for Rivers Edge Park.
- Explore opportunities for Babe Ruth Sports Complex if facilities are moved to Rivers Edge Park.
- Create a master plan for Roberts Park.

GOAL 2:

WORK TO IMPROVE THE OVERALL PERCEPTION OF JOHN CONNER NATURE PRESERVE.

OBJECTIVES

- Adding park entrance signage
- Adding wayfinding signage
- Adding lighting and/or security cameras
- Adding other trail amenities such as seating, plant identification signage, bike racks, etc.
- Increase trail maintenance
- Clearly identify parking areas

GOAL 4:

CONTINUE TO IMPROVE PROMOTION OF THE PARKS, PROGRAM OPPORTUNITIES, AND EVENTS.

OBJECTIVES

- Create newsletters. Post to website and social media. Email to mailing lists.
- Create a calendar on the website that identifies events and activities
- Add kiosks to parks and post flyers advertising events and activities
- Continue to partner with other organizations to share your posts advertising the parks, programming and events.

FIGURE 6.1: ROBERTS PARK INCLUSIVE PLAYGROUND CONCEPT



Climbing + Sliding Zone/Play Mound



Spinning Zone



Playhouse



Hideaway Hut

GOAL 5:

FINISH EXISTING PROJECTS.

OBJECTIVES

- J. Long Memorial Second Street Park – Finish construction
 - » Concrete work
 - » Turf and mulch installation
 - » Shelter construction
 - » Install fence and landscaping
- River's Edge Park – Address accessibility issues
 - » ADA parking
 - » Restroom compliance
 - » Accessible walkways to amphitheater and playground
 - » ADA accessible ramp to amphitheater stage
 - » ADA seating with companion areas at amphitheater
- Offutts Park – Complete OCRA project (anticipated completion 2025)
- Roberts Park – Skatepark/Pump Track OCRA match project (anticipated completion 2025)
- Covered Bridge – Finish restoration (nearly complete)
 - » Soda blasting and nochar application
 - » Paint



J. Long Memorial Second Street Park



River's Edge Park Amphitheater

GOAL 6:

FOCUS ON IMPROVING/UPDATING PLAYGROUNDS.

OBJECTIVES

- Update Roberts Park playground. New playground to be fully inclusive and based on schematic design developed in February 2024.
- Update Offutts Park playground. Include a totlot, play equipment for 5-12, accessible poured-in-place or artificial turf surfacing, shade, and seating



Roberts Park Covered Bridge

GOAL 7:
EXPLORE NEW WAYS TO COMBAT
VANDALISM.

OBJECTIVES

- “Vandal proof” facilities (port-o-lets with enclosure or prefab restrooms designed to handle vandalism)
- Outdoor security cameras with signage to deter vandals
- Increased park patrol

GOAL 8:
CONTINUE TO EXPAND AND ENHANCE
EVENTS AND PROGRAMMING.

OBJECTIVES

- Add family-oriented event such as movie in the park
- Determine how to better utilize the amphitheater at Roberts Park

GOAL 9:
EXPLORE OPPORTUNITIES TO PROVIDE MORE
ACCESS TO THE RIVER.

OBJECTIVES

- Fishing, Kayak/Canoing, Tubing
- Overlooks and/or observation decks

GOAL 10:
IMPROVE PARKING AT SOCCER COMPLEX TO
MAXIMIZE SPACE AND USE.

OBJECTIVES

- Review parking configuration to determine if there is a better configuration of parking
- Address pedestrian safety issues

GOAL 11:
IMPROVE ACCESSIBILITY THROUGHOUT THE
PARKS.

OBJECTIVES

- Accessible parking
- Accessible routes and walking paths to facilities
- Accessible playgrounds



Whitewater River along the John Conner Nature Preserve



Soccer Complex Parking Lot

TRAILS MASTER PLAN

With trails being of high importance to the City of Connersville and CPRD, a comprehensive trails master plan map for the city was developed throughout the planning process. The map shows both existing and proposed trail facilities. This map will serve as an official vision for the future development of the Connersville trail system as well as a resource for identifying funding sources.

TRAILS PROJECTS

Below is a breakdown of future trail segment projects that were identified throughout the trail master planning process.

- Trail Segment 1 – Roberts Park To Nickel Plate Trail: This trail segment is 0.17 miles long and connects Roberts Park to the Nickel Plate Trail. This segment includes street crossing improvements, drive improvements, narrowing of Central Avenue and the installation of an eight-foot-wide concrete trail.
- Trail Segment 2 – Nickel Plate Trail To Walmart: This trail segment is 0.57 miles long and connects the existing Nickel Plate Trail to a new residential development and an existing retail area that includes Walmart, Goodwill, and a strip mall. This segment includes the installation of an eight-foot-wide asphalt trail with a concrete trail terminus.
- Trail Segment 3 – Walmart To Offutts Park: This trails segment is 0.72 miles long and connects Trail Segment 2 to Offutts Park’s planned improvements from OCRA’s HELP funding. This segment includes street crossing improvements, drive improvements, and the installation of an eight-foot-wide asphalt and concrete trail.
- Trail Segment 4 – Roberts Park To Western Avenue: This trail segment is 0.53 miles long and connects Roberts Park to Western Avenue. This segment, in conjunction with Trail Segment 5, will connect Roberts Park to Ivy Tech Community College. This segment includes replacing the existing sidewalks with an eight-foot-wide concrete trail, street crossing improvements, drive improvements, a trail node, and a pedestrian railroad crossing.
- Trail Segment 5 – Western Avenue To W. 21st Street: This trail segment is 0.85 miles long and connects Trail Segment 4 to Ivy Tech Community College. This trail segment, in conjunction with

Trail Segment 4, will connect Ivy Tech Community College to Roberts Park. This trail segment includes street crossing improvements, a trail node, an eight-foot-wide asphalt trail and a pedestrian railroad crossing.

- Roberts Park Loop Trail - This project will introduce a 1.21 mile, eight-foot-wide, loop trail that will extend around the perimeter of the park, providing safe and accessible circulation for users. The proposed loop trail will also improve connectivity to existing park features

All together, these proposed future trail improvements would provide over 4 miles of trails.

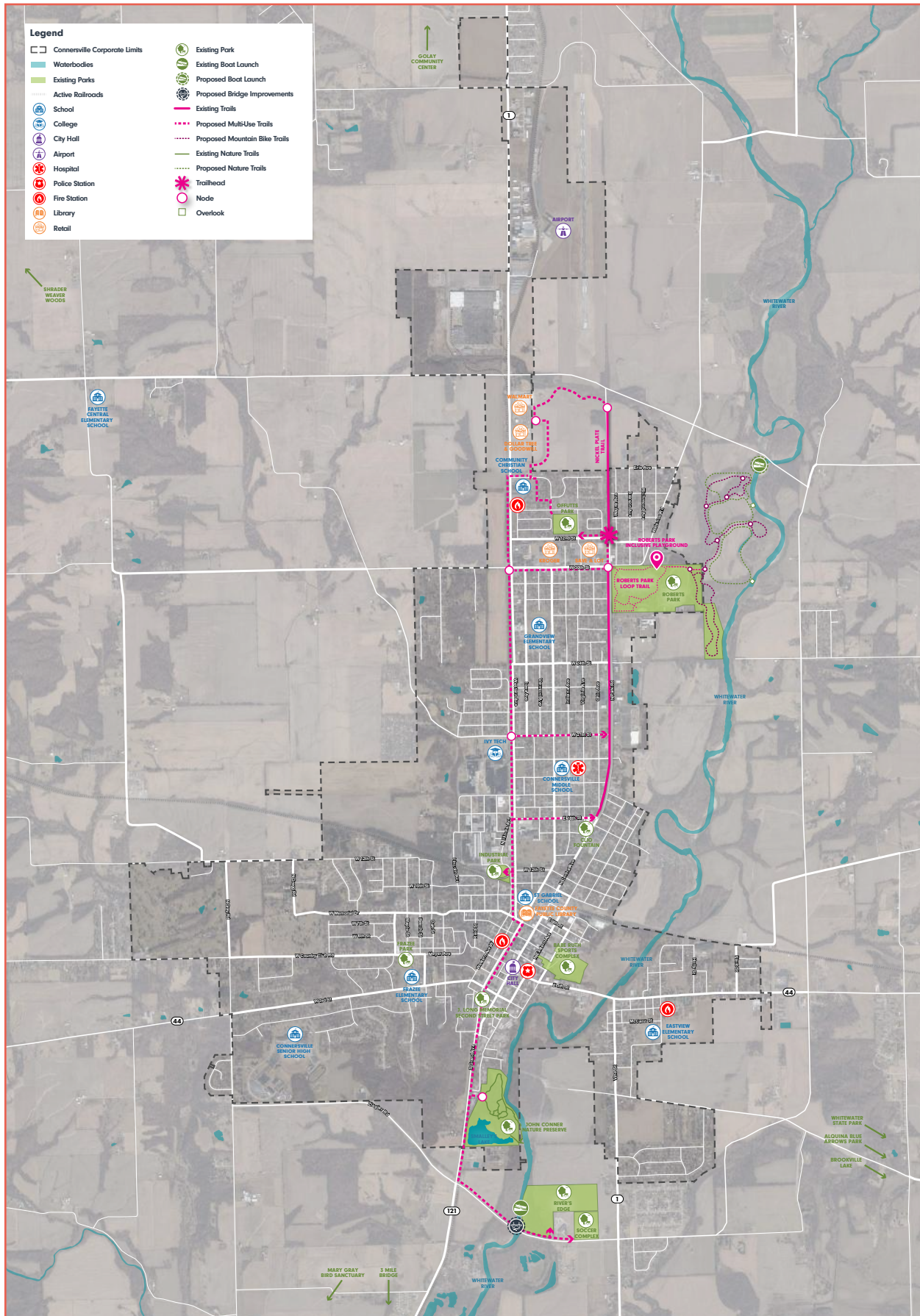


Nickel Plate Trailhead



Nickel Plate Trail

FIGURE 6.2: TRAILS MASTER PLAN



ACTION PLAN

The following tables identifies actions that CPRD can take over the next five years to accomplish the goals establish for this planning period.

2025-2029

PARK	ACTION	COST ESTIMATE	FUNDING SOURCES
John Conner Nature Preserve	Annually conduct testing on Smalley's Lake water quality	DNR Led	-

2025

PARK	ACTION	COST ESTIMATE	FUNDING SOURCES
System-Wide	Add 1 part-time sports assistant	\$14,560	Operating Budget
System-Wide	Add 1 part-time event + programming coordinator	\$14,560	Operating Budget
System-Wide	Add 1 full-time maintenance staff position	\$38,480	Operating Budget
System-Wide	Establish a friends of the park organization	-	Operating Budget, Volunteer Group
Roberts Park	Finish Covered Bridge restoration	Already funded	-
Roberts Park	Complete skatepark/pump track OCRA match project	Already funded	-
Offutts Park	Complete OCRA project including loop trail with fitness stations, new shelter, improvements to existing basketball court, and improvements to existing entrance drive and parking.	Already funded	-
John Conner Nature Preserve	Replace entrance gate	\$5,000	Operating Budget
John Conner Nature Preserve	Add new signage at the entrance along SR 121	\$10,000 - 20,000	Operating Budget
J. Long Memorial Second Street Park	Complete park improvements (playground, shelter, walking path, and parking)	Already funded	Operating Budget
River's Edge Park	Address handicap accessibility issues	\$200,000	Operating Budget

2026

PARK	ACTION	COST ESTIMATE	FUNDING SOURCES
Trails	Add trail segment from Roberts Park To Nickel Plate Trail	\$239,000	Lilly Gift VIII, LWCF, Next Level Trails, Indiana Trails Program
Trails	Add trail segment from Nickel Plate Trail To Walmart	\$312,000	Lilly Gift VIII, LWCF, Next Level Trails, Indiana Trails Program
Trails	Add trail segment from Walmart To Offutts Park	\$481,000	Lilly Gift VIII, LWCF, Next Level Trails, Indiana Trails Program
Trails	Add trail segment from Roberts Park To Western Avenue	\$768,000	Lilly Gift VIII, LWCF, Next Level Trails, Indiana Trails Program
Trails	Add trail segment from Western Avenue To W. 21st Street	\$600,000	Lilly Gift VIII, LWCF, Next Level Trails, Indiana Trails Program
Roberts Park	Construct interior loop trail through the park	\$650,000	Lilly Gift VIII, LWCF, Next Level Trails, Indiana Trails Program, Operating Budget
Roberts Park	Update playground. New playground to be fully inclusive and based on schematic design developed in February 2024.	\$1,950,000	Lilly Gift VIII, LWCF, Operating Budget
Roberts Park	John Miller Community Center updates (ADA doors, exterior door replacement, remodel restrooms, replace sound system, replace gym floor, maintenance of exterior features, update kitchen and kitchen electric)	\$300,000	Operating Budget
Roberts Park	Develop master plan for Roberts Park	Consultant Led, \$15,000 - 25,000	Operating Budget
Roberts Park	Update landscaping at skatepark/pump track once complete	\$30,000	Operating Budget
Offutts Park	Update landscaping once parks improvements are complete	\$30,000	Operating Budget
John Conner Nature Preserve	Add picnic tables, benches and plant identification signage	\$20,000	Operating Budget
John Conner Nature Preserve	Designate parking area	\$5,000	Operating Budget
Soccer Complex	Review parking configuration and update parking lot to maximize use	Staff Led, Depends on final configuration	Operating Budget
Soccer Complex	Update soccer goals	\$1,000 - 2,000 per goal	Operating Budget
River's Edge Park	Update existing master plan and cost estimates. Create a phasing plan for construction. Include individual donors and community foundation in planning process	Consultant Led, \$15,000 - 25,000	Operating Budget

2027

PARK	ACTION	COST ESTIMATE	FUNDING SOURCES
Roberts Park	Pool updates (refurbish slides, updates to bathroom and concession areas, new flooring in guard/chemical house)	\$400,000	Operating Budget
Roberts Park	Updates to amphitheater restrooms (painting, new stall doors, etc.)	\$50,000	Operating Budget
Roberts Park	Install cameras at pickleball courts, pool, bridge, and playground	\$20,000 - 30,000	Operating Budget
John Conner Nature Preserve	Add trail and wayfinding signage	\$15,000	Operating Budget
Babe Ruth Sports Complex	Field updates (add clay and level, purchase large tarps to cover fields)	\$15,000 - 25,000	Operating Budget
Soccer Complex	Repair/update restrooms	\$20,000 - 35,000	Operating Budget
Clio Fountain	Update landscaping	\$2,500 - 5,000	Operating Budget

2028

PARK	ACTION	COST ESTIMATE	FUNDING SOURCES
02 / Trails	Crack seal Nickel Plate Trail	\$15,000	Operating Budget
03 / Roberts Park	Red Cross building updates (new restroom and kitchenette)	\$50,000	Operating Budget
07 / Babe Ruth Sports Complex	Updates to dugouts	\$20,000 - 40,000 per dugout	Operating Budget
07 / Babe Ruth Sports Complex	Update lighting, fencing, and bleachers	\$200,000 - 300,000	Operating Budget

2029

PARK	ACTION	COST ESTIMATE	FUNDING SOURCES
03 / Roberts Park	Basketball court improvements (resurface courts, lighting upgrades)	\$40,000	Operating Budget
03 / Roberts Park	Resurface pickleball courts	\$80,000	Operating Budget
03 / Roberts Park	Replace disc golf tee box mats	\$5,000	Operating Budget
03 / Roberts Park	Tennis court improvements (resurface courts, lighting upgrades)	\$100,000	Operating Budget
03 / Roberts Park	Administration building updates (roof repairs, restroom updates, kitchenette remodel, replace windows and doors)	\$50,000	Operating Budget
03 / Roberts Park	Replace floor beams in James Roberts building	\$50,000	Operating Budget
07 / Babe Ruth Sports Complex	Add scoreboards	\$25,000 - 35,000 per scoreboard	Operating Budget


2030

PARK	ACTION	COST ESTIMATE	FUNDING SOURCES
03 / Roberts Park	Construct mountain bike trails through Roberts Park	\$20,000 - 30,000 per mile	Indiana Trails Program
03 / Roberts Park	Construct nature trails through Roberts Park	\$20,000 - 30,000 per mile	Indiana Trails Program
03 / Roberts Park	Horse stall renovations	\$250,000	Operating Budget
03 / Roberts Park	Provide electric to police building	\$10,000	Operating Budget
03 / Roberts Park	Demo park house	\$15,000 - 25,000	Operating Budget
04 / Offutt's Park	Update playground. Include a totlot, play equipment for 5-12, accessible poured-in-place or artificial turf surfacing, shade, and seating	\$750,000 - 1,250,000	Playground-specific Grant Opportunities, CreatINg Places, LWCF
07 / Babe Ruth Sports Complex	Update playground equipment	\$250,000 - 350,000	Playground-specific Grant Opportunities, CreatINg Places, LWCF
09 / Industrial Park	Update playground	\$250,000 - 350,000	Playground-specific Grant Opportunities, CreatINg Places, LWCF

This page intentionally left blank

07

APPENDIX

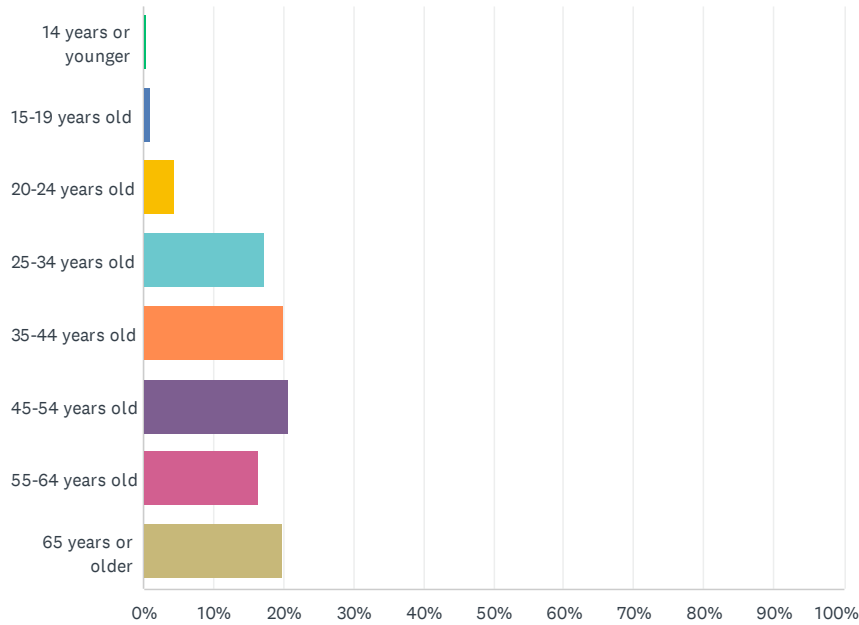


PUBLIC SURVEY

Connersville Parks and Recreation Master Plan: Public Survey

Q1 Which category below includes your age?

Answered: 510 Skipped: 2

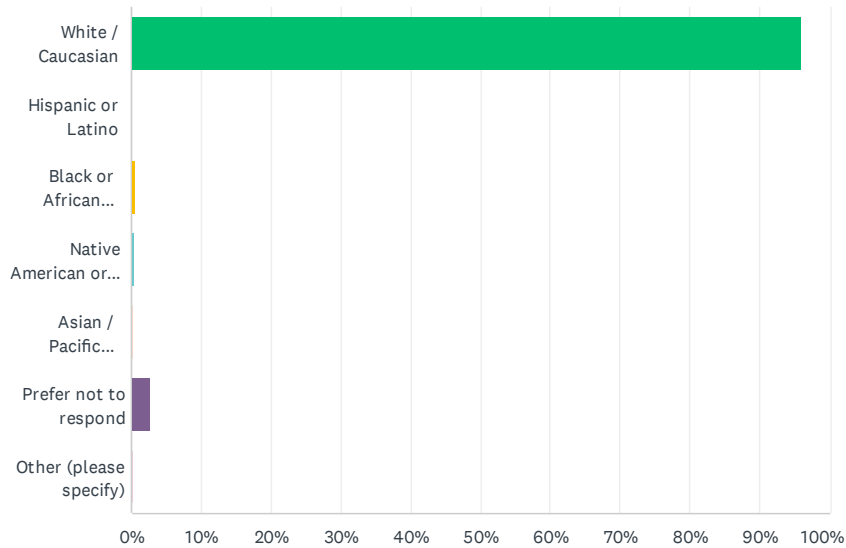


ANSWER CHOICES	RESPONSES	
14 years or younger	0.39%	2
15-19 years old	0.98%	5
20-24 years old	4.51%	23
25-34 years old	17.25%	88
35-44 years old	20.00%	102
45-54 years old	20.59%	105
55-64 years old	16.47%	84
65 years or older	19.80%	101
TOTAL		510

Connersville Parks and Recreation Master Plan: Public Survey

Q2 What race/ethnicity best describes you?

Answered: 509 Skipped: 3



ANSWER CHOICES		RESPONSES	
White / Caucasian		95.87%	488
Hispanic or Latino		0.00%	0
Black or African American		0.59%	3
Native American or American Indian		0.39%	2
Asian / Pacific Islander		0.20%	1
Prefer not to respond		2.75%	14
Other (please specify)		0.20%	1
TOTAL			509

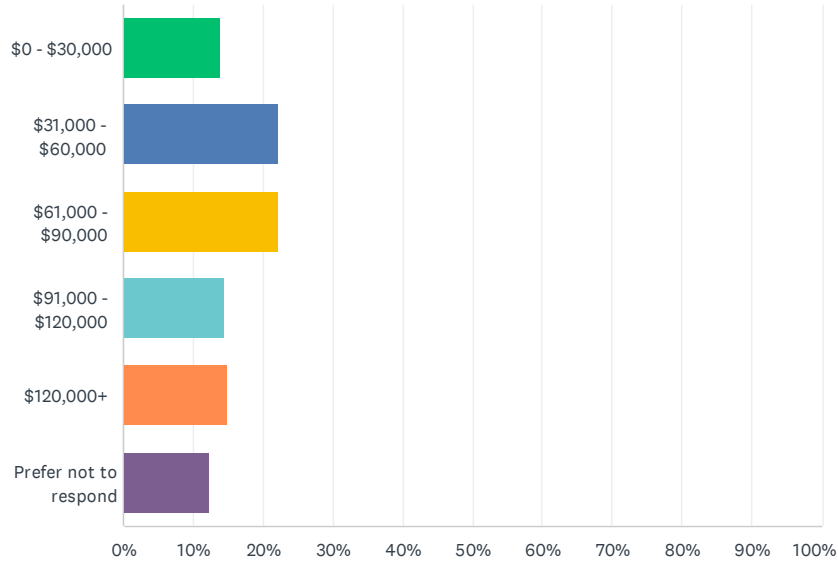
#	OTHER (PLEASE SPECIFY)	DATE
1	Human	2/21/2024 12:29 AM

PUBLIC SURVEY

Connersville Parks and Recreation Master Plan: Public Survey

Q3 What is your total annual household income?

Answered: 510 Skipped: 2

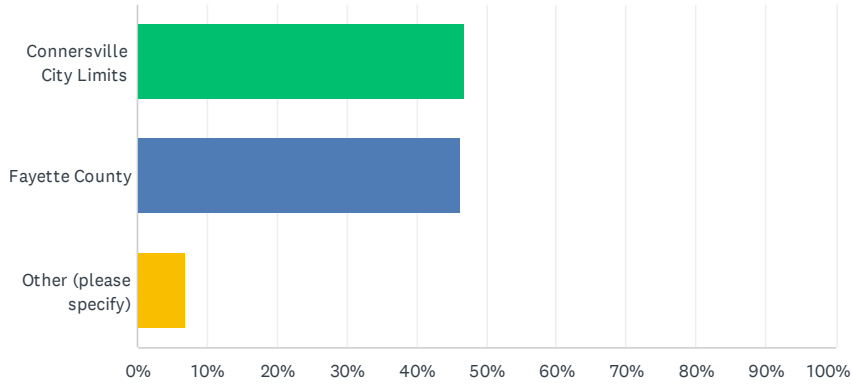


ANSWER CHOICES	RESPONSES	
\$0 - \$30,000	13.92%	71
\$31,000 - \$60,000	22.16%	113
\$61,000 - \$90,000	22.16%	113
\$91,000 - \$120,000	14.51%	74
\$120,000+	14.90%	76
Prefer not to respond	12.35%	63
TOTAL		510

Connersville Parks and Recreation Master Plan: Public Survey

Q4 Do you currently live in Connersville or Fayette County?

Answered: 511 Skipped: 1



ANSWER CHOICES	RESPONSES
Connersville City Limits	46.97% 240
Fayette County	46.18% 236
Other (please specify)	6.85% 35
TOTAL	511

#	OTHER (PLEASE SPECIFY)	DATE
1	Milton- right on the line!	4/28/2024 4:29 PM
2	Wayne	3/22/2024 2:09 PM
3	Wayne	3/21/2024 8:31 PM
4	Just on Franklin County side but from Connersville and visit 3-4x a week	3/18/2024 2:13 PM
5	Wayne County	3/8/2024 9:44 AM
6	Cambridge City	2/29/2024 9:56 PM
7	Wayne	2/29/2024 8:57 AM
8	Rush	2/22/2024 9:23 PM
9	Wayne	2/22/2024 8:36 PM
10	Franklin	2/22/2024 8:26 PM
11	Henry	2/22/2024 6:56 PM
12	Wayne county	2/21/2024 10:44 AM
13	Hendricks County	2/20/2024 8:02 PM
14	Laurel	2/20/2024 6:41 PM
15	Wayne Co	2/20/2024 5:10 PM

PUBLIC SURVEY

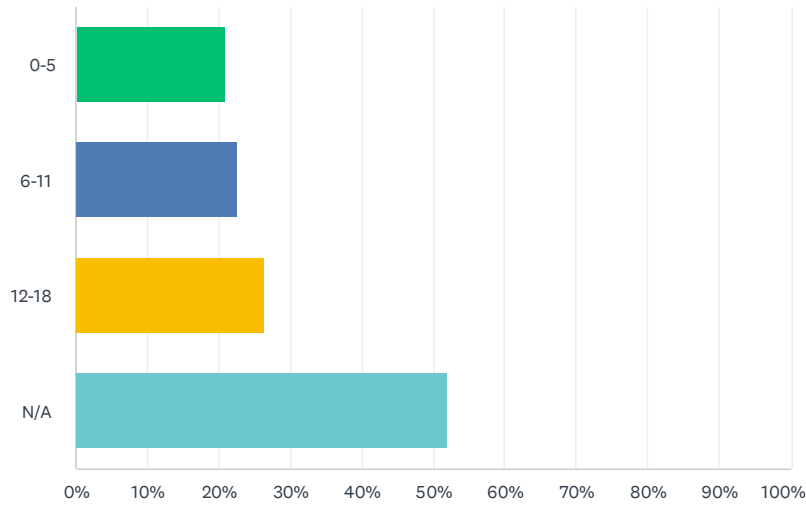
Connersville Parks and Recreation Master Plan: Public Survey

16	Liberty	2/20/2024 4:56 PM
17	Las vegas	2/20/2024 2:27 AM
18	Wayne county	2/19/2024 7:53 AM
19	College Corner OH	2/18/2024 5:03 PM
20	Waterloo	2/18/2024 4:50 PM
21	Henry	2/18/2024 10:21 AM
22	Ripley	2/18/2024 9:41 AM
23	Union	2/18/2024 8:30 AM
24	Richmond, family in Connersville, visit frequently	2/18/2024 7:54 AM
25	Born there but no w lives in Milton	2/17/2024 4:29 PM
26	Liberty but raised in Connersville	2/17/2024 3:12 PM
27	Franklin	2/17/2024 2:14 PM
28	Liberty	2/17/2024 1:15 PM
29	Richmond, Wayne County	2/17/2024 10:57 AM
30	Wayne County	2/17/2024 10:08 AM
31	Franklin County	2/17/2024 9:18 AM
32	Union County	2/16/2024 6:33 PM
33	Former resident still care	2/16/2024 1:20 PM
34	Wayne County	2/16/2024 1:16 PM
35	Richmond/Wayne county	2/16/2024 1:01 PM

Connersville Parks and Recreation Master Plan: Public Survey

Q5 If you have children, how old are they? (Check all that apply)

Answered: 505 Skipped: 7



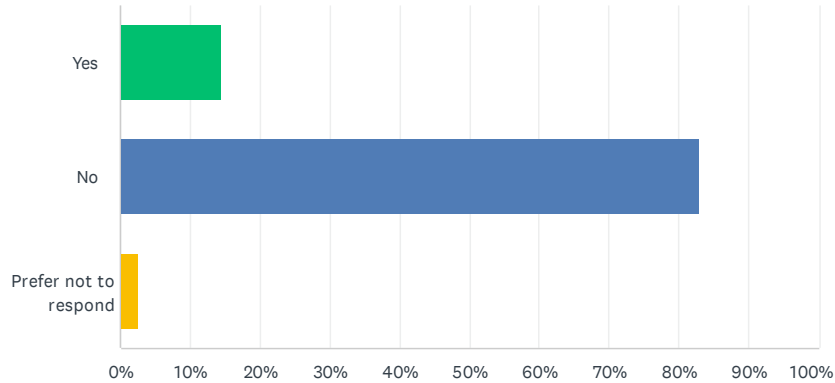
ANSWER CHOICES	RESPONSES	
0-5	20.99%	106
6-11	22.57%	114
12-18	26.34%	133
N/A	52.08%	263
Total Respondents: 505		

PUBLIC SURVEY

Connersville Parks and Recreation Master Plan: Public Survey

Q6 Do any members of your family have a disability as defined by the Americans with Disabilities Act?

Answered: 509 Skipped: 3



ANSWER CHOICES	RESPONSES	
Yes	14.54%	74
No	82.91%	422
Prefer not to respond	2.55%	13
TOTAL		509

#	IF YOU ANSWERED 'YES', HOW CAN THE PARKS DEPARTMENT BETTER SERVE YOUR NEEDS?	DATE
1	I think it does a fine job as is	5/7/2024 6:38 PM
2	Safer walking paths	3/21/2024 8:45 PM
3	Wheelchair friendly path off the road	3/20/2024 10:05 PM
4	The parks really needs to work on getting coaches who know how to handle children who are on the autism spectrum.	3/18/2024 2:41 PM
5	Ramps and close parking	3/18/2024 2:13 PM
6	Better wheelchair access to ALL park locations	3/2/2024 1:57 AM
7	More accessible areas and bathrooms. Also more events for those who are disabled	3/1/2024 11:36 PM
8	Clear walking	2/29/2024 9:56 PM
9	Parking	2/28/2024 6:09 PM
10	Adult double seat glider swings through out the park	2/26/2024 8:42 PM
11	By not "retaliating" when a legitimate issue is brought up.	2/21/2024 7:48 PM
12	Nothing	2/21/2024 1:08 PM
13	Have gluten free options at concessions. Label and train staff at concessions accordingly	2/21/2024 10:18 AM

Connersville Parks and Recreation Master Plan: Public Survey

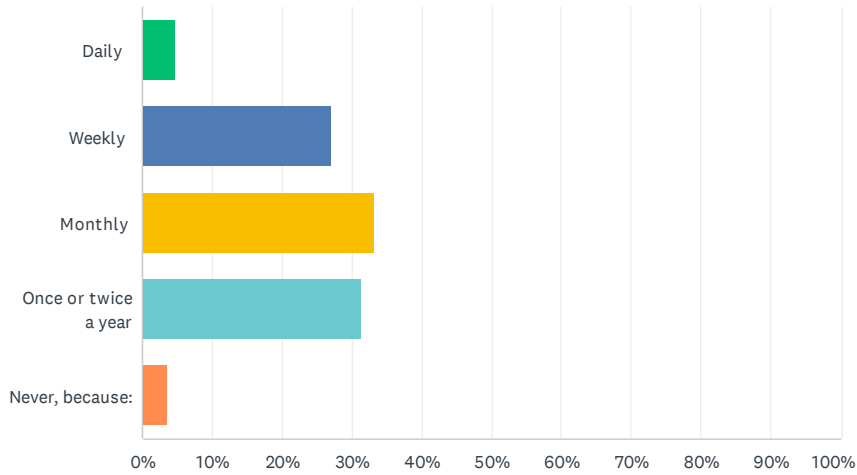
14	more places to sit and take a break while walking or attending events.	2/20/2024 8:48 PM
15	Having enough handicap accessible areas	2/20/2024 8:02 PM
16	The stairs at the amphitheater are difficult to navigate	2/20/2024 5:32 PM
17	Visually Impaired - increased / new park lighting	2/20/2024 5:32 PM
18	Not sure at this time	2/20/2024 4:18 PM
19	Even (not hilly) walking spaces with shade.	2/20/2024 9:50 AM
20	Putting several benches out.	2/19/2024 8:05 PM
21	Wheelchair ramps and handrails on all buildings are always appreciated.	2/19/2024 7:54 PM
22	Deaf	2/19/2024 7:47 PM
23	Maybe rent motorized wheelchairs for those that want to enjoy the fair but cant	2/17/2024 8:20 PM
24	Handicap parking spaces, Handicap walking	2/17/2024 10:55 AM
25	accessible swings and ammenities, ramps into buildings, paved walking paths	2/17/2024 9:37 AM
26	ramps	2/17/2024 6:53 AM
27	More bathrooms, and CLEANER	2/17/2024 2:47 AM
28	Sidewalk, activities that I can participate in.	2/16/2024 11:35 PM
29	Wheelchair accessible areas	2/16/2024 10:55 PM
30	More swings for special needs. Some kids still need swings similar to the baby ones.	2/16/2024 10:18 PM
31	Ramp or better elevator at Robert's Park.	2/16/2024 8:24 PM
32	Walking and breathing	2/16/2024 5:40 PM
33	Having more accessible playgrounds for all abilities. Figure out how youth with disabilities can participate in the spots programs.	2/16/2024 5:32 PM
34	more handicap parking	2/16/2024 5:30 PM
35	More handicapped parking	2/16/2024 2:03 PM
36	N/A	2/16/2024 1:20 PM
37	Sensory Playground for Autistic Children	2/16/2024 12:24 PM

PUBLIC SURVEY

Connersville Parks and Recreation Master Plan: Public Survey

Q7 How often do you use the park facilities?

Answered: 510 Skipped: 2



ANSWER CHOICES	RESPONSES	
Daily	4.71%	24
Weekly	27.06%	138
Monthly	33.33%	170
Once or twice a year	31.37%	160
Never, because:	3.53%	18
TOTAL		510

#	NEVER, BECAUSE:	DATE
1	playground is horrible for a park donated to the town with all the open area by the equipment now and it doesn't even have a play area worth visiting it's the worst rated in the state u can go to surrounding towns and get a playground 10xs bigger	5/8/2024 7:59 PM
2	I don't attend park events.	2/27/2024 11:33 AM
3	I take my children to play but can't because it's broken	2/21/2024 12:02 AM
4	Prior workers were rude	2/20/2024 6:54 PM
5	Varies	2/20/2024 4:58 PM
6	The playground equipment is supposed to be fixed or new built. My kids went every day it was plausible to play outside	2/20/2024 4:52 PM
7	They don't seem user friendly, open, or look super dirty/gross	2/20/2024 3:40 PM
8	Summer discovery	2/18/2024 4:50 PM
9	The playground equipment is closed off. We do use the trail in the warmer months though	2/17/2024 10:35 PM

Connersville Parks and Recreation Master Plan: Public Survey

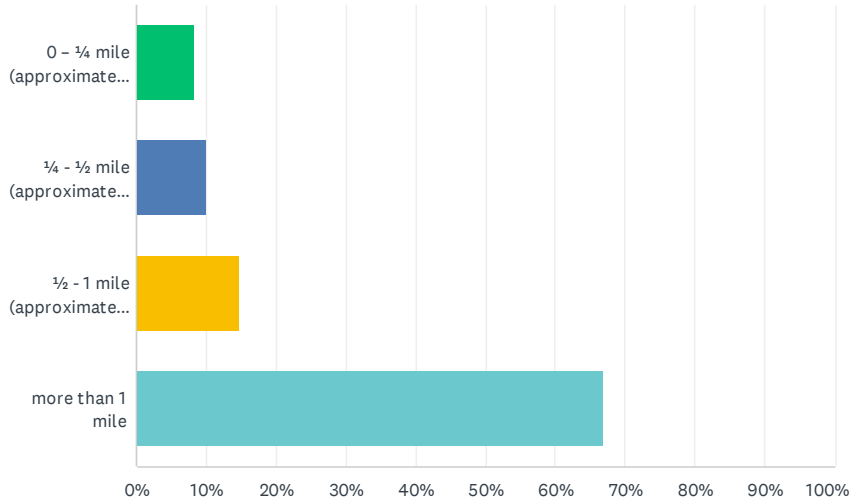
10	Used to be M-F but then the only senior program (pickleball) was halted, so we have to go out of town Jan, Feb, March, Oct, Nov, Dec, whenever it rains, is too windy or too cold April—Sept. Plus private rental fees where required, which isn't required anywhere else.	2/17/2024 9:59 PM
11	The playground is unsafe and has been shut down for months anyway	2/17/2024 7:39 PM
12	Play ground isn't safe	2/17/2024 11:44 AM
13	It varies depending on season and event. I use the park facilities a lot in the summer, less in winter. "Never" is not the correct answer, but "It varies" is not an option.	2/17/2024 10:45 AM
14	Nothing there	2/16/2024 7:42 PM
15	Most of the playground is in need of repairs.	2/16/2024 5:32 PM
16	It's dirty and broken playground equipment	2/16/2024 3:09 PM
17	My kids were to young and my disabled son doesn't walk yet	2/16/2024 2:47 PM
18	Don't have a way there	2/16/2024 1:31 PM

PUBLIC SURVEY

Connersville Parks and Recreation Master Plan: Public Survey

Q8 How close do you live to the nearest park?

Answered: 509 Skipped: 3

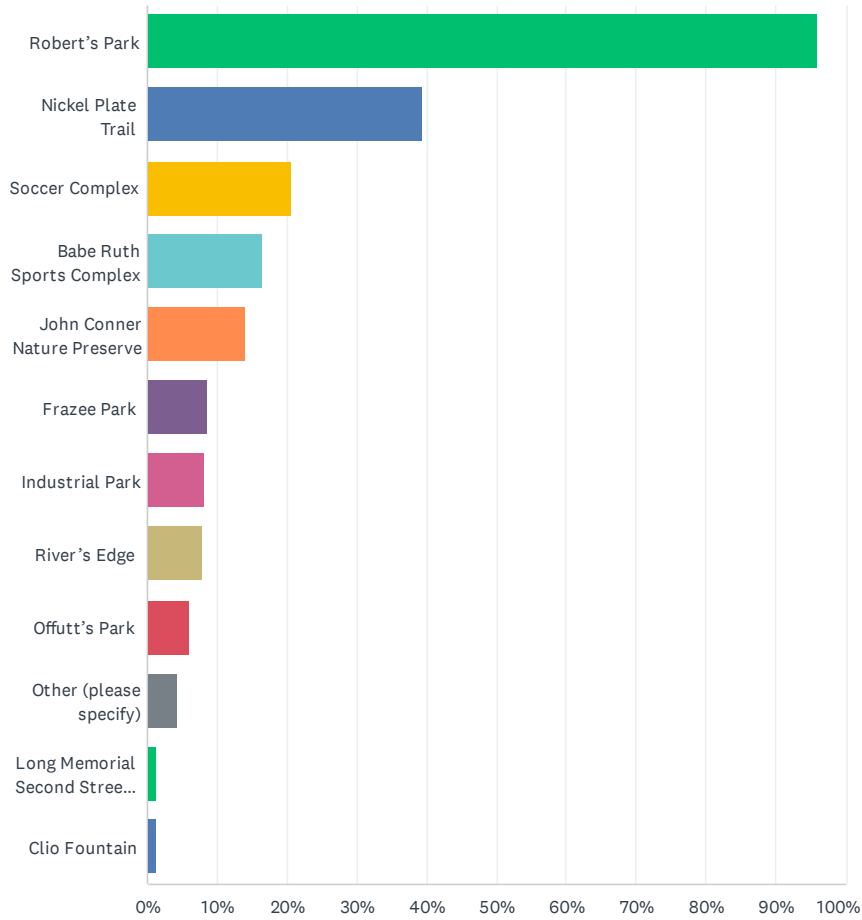


ANSWER CHOICES	RESPONSES	
0 – ¼ mile (approximately 5 minute walk)	8.25%	42
¼ - ½ mile (approximately 10 minute walk)	10.02%	51
½ - 1 mile (approximately 20 minute walk)	14.73%	75
more than 1 mile	66.99%	341
TOTAL		509

Connersville Parks and Recreation Master Plan: Public Survey

Q9 If you do use Connersville park facilities, which facilities do you use? (Check all that apply)

Answered: 510 Skipped: 2



PUBLIC SURVEY

Connersville Parks and Recreation Master Plan: Public Survey

ANSWER CHOICES	RESPONSES	
Robert's Park	95.88%	489
Nickel Plate Trail	39.41%	201
Soccer Complex	20.59%	105
Babe Ruth Sports Complex	16.47%	84
John Conner Nature Preserve	14.12%	72
Frazee Park	8.63%	44
Industrial Park	8.04%	41
River's Edge	7.84%	40
Offutt's Park	5.88%	30
Other (please specify)	4.31%	22
Long Memorial Second Street Park	1.37%	7
Clio Fountain	1.18%	6
Total Respondents: 510		

#	OTHER (PLEASE SPECIFY)	DATE
1	but mainly for the fair when it's here because the pool is barely ever open and playground is outdated or over packed	5/8/2024 7:59 PM
2	Connersville pool	4/28/2024 4:29 PM
3	Disc golf	3/21/2024 9:06 PM
4	Can't believe that 2nd street is even an option, is anybody even working on it	3/5/2024 9:00 PM
5	Mary Gray bird sanctuary	2/27/2024 8:22 PM
6	Make Nickle Plate Trail safe, people living in tents in woods	2/26/2024 8:42 PM
7	Would love to use River Walk & 2nd St	2/24/2024 7:25 AM
8	None	2/23/2024 6:13 PM
9	Disc Golf	2/22/2024 8:26 PM
10	None	2/21/2024 1:08 PM
11	Pool	2/20/2024 9:05 PM
12	Grandview Elementary	2/20/2024 4:52 PM
13	use to use robert's but they still haven't fixed it	2/20/2024 4:42 PM
14	Pickleball court	2/18/2024 5:03 PM
15	We DID use Robert's Park playground daily (even in the winter) until it was closed down. We'd love to use River's Edge, but it's sitting incomplete for years and the public isn't even allowed to use it.	2/17/2024 7:39 PM
16	3 mile bridge	2/17/2024 2:14 PM
17	Alquina	2/17/2024 11:53 AM
18	How would someone "use" the Clio Fountain?	2/17/2024 10:45 AM
19	Miller Bulding	2/17/2024 10:06 AM

Connersville Parks and Recreation Master Plan: Public Survey

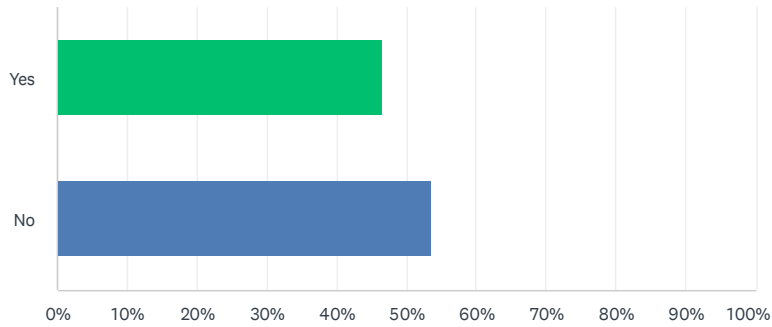
20	Roberts Park / J. Long Memorial Second Street Park	2/17/2024 9:55 AM
21	Long Park is not a available, nor Rivers Edge	2/16/2024 6:33 PM
22	Eastview elementary school	2/16/2024 1:31 PM

PUBLIC SURVEY

Connersville Parks and Recreation Master Plan: Public Survey

Q10 Are there community resources you use that are not owned and operated by the parks department? (Ex. Church playground, private gym, state parks, etc.)

Answered: 507 Skipped: 5



ANSWER CHOICES	RESPONSES
Yes	46.55% 236
No	53.45% 271
TOTAL	507

#	IF YES, PLEASE LIST THEIR DESCRIPTION AND LOCATION.	DATE
1	Boys and girls club Baptist Temple gym	5/17/2024 9:06 AM
2	School gyms, Tracks	5/17/2024 7:58 AM
3	Connersville High School grounds	5/7/2024 10:50 PM
4	PRCC Connersville IN	5/7/2024 6:38 PM
5	High school courts and fields	4/8/2024 12:57 PM
6	Mary Gray Bird Sanctuary	3/23/2024 6:58 AM
7	Alquina Blue Arrow Park	3/21/2024 11:33 PM
8	Church gym	3/21/2024 8:49 PM
9	St. Gabriel's playground	3/21/2024 8:45 PM
10	Cemetary	3/21/2024 3:54 PM
11	Brookville camp ground, alquina blue arrow park	3/20/2024 10:05 PM
12	Rushville parks, everton elementary, alquina	3/19/2024 9:27 PM
13	Alquina park, eastview track	3/18/2024 7:07 PM
14	State parks, brookville lake area	3/18/2024 4:05 PM
15	Gym 18th and Western	3/18/2024 2:15 PM
16	State parks	3/18/2024 2:13 PM

Connersville Parks and Recreation Master Plan: Public Survey

17	State parks, Mary Gray	3/13/2024 1:40 PM
18	Middle School & High school athletic facilities	3/12/2024 8:06 PM
19	water ways and state parks	3/8/2024 9:44 AM
20	Everton School playground and track, Alquina park	3/7/2024 9:47 AM
21	Enjoy fit	3/6/2024 9:53 AM
22	walkways near a church and school	3/5/2024 3:40 PM
23	Old boys & girls club	3/4/2024 7:12 PM
24	Whitewater state park	2/28/2024 7:55 PM
25	Enjoy Fitness	2/28/2024 6:09 PM
26	Grandview Elementary track and playground	2/28/2024 11:05 AM
27	Bird sanctuary, state park, Columbia community building	2/27/2024 10:57 PM
28	Gym and State park	2/26/2024 10:09 PM
29	I travel to Rushville outdoor gym workout area because we don't have those amenities, so sad.	2/26/2024 8:42 PM
30	Church gym, state parks	2/25/2024 5:35 PM
31	Alquina Blue Arrows Park	2/22/2024 2:06 PM
32	Camping at State parks	2/22/2024 10:14 AM
33	Shrader Weaver, Whitewater State Park	2/21/2024 3:28 PM
34	Grandview Track, Frazee Track	2/21/2024 9:33 AM
35	High School walking track	2/20/2024 11:25 PM
36	Eastview schools basketball court and track and playground	2/20/2024 10:45 PM
37	Fayette central playground, Old boys and girls club gym and church gym	2/20/2024 10:15 PM
38	Play grounds at County Schools as there are no other play areas for children outside of city limits	2/20/2024 10:06 PM
39	Alquina Park	2/20/2024 9:26 PM
40	Cemetery	2/20/2024 9:13 PM
41	State parks and MGBS	2/20/2024 9:05 PM
42	Alquina Park	2/20/2024 7:40 PM
43	Cambridge city golay center	2/20/2024 6:54 PM
44	Local school playground. BAM fitness	2/20/2024 6:49 PM
45	State park and lake	2/20/2024 5:44 PM
46	Grandview basketball. The Roberts park basketball courts are always full of older kids. That's fine, I want them to be there!	2/20/2024 5:32 PM
47	Grandview school playground and track	2/20/2024 5:32 PM
48	Gym	2/20/2024 4:56 PM
49	Anytime fitness	2/20/2024 4:26 PM
50	Mary gray bird sanctuary	2/20/2024 4:25 PM
51	Private gym	2/20/2024 4:05 PM
52	We frequently visit the Grandview playground and track, as the track is a good place to walk/ride bikes for exercise without vehicle traffic.	2/20/2024 3:57 PM
53	Mary gray bird sanctuary	2/20/2024 3:54 PM

PUBLIC SURVEY

Connersville Parks and Recreation Master Plan: Public Survey

54	Bird sanctuary, school playgrounds, state parks	2/20/2024 3:53 PM
55	Blue arrow park	2/20/2024 2:35 PM
56	Oasis Community Garden	2/20/2024 2:30 PM
57	State park	2/20/2024 2:19 PM
58	Brookville Lake, Golay Center	2/20/2024 2:04 PM
59	Frazee School playground	2/20/2024 1:54 PM
60	school playgrounds, state parks	2/20/2024 12:41 PM
61	High School Tennis Courts	2/20/2024 10:15 AM
62	Church	2/20/2024 9:54 AM
63	Quakertown	2/20/2024 9:04 AM
64	old boys club	2/20/2024 8:27 AM
65	Brookville Lake, Whitewater S. P.	2/20/2024 8:19 AM
66	Fair Grounds	2/20/2024 8:05 AM
67	Mary grey, manlove, Schrader-weaver, whitewater river	2/20/2024 7:04 AM
68	High school walking path	2/20/2024 6:33 AM
69	Shrader Weaver	2/20/2024 12:32 AM
70	Enjoy Fitness	2/19/2024 10:37 PM
71	Church	2/19/2024 9:24 PM
72	Alquina Park, Everton School, Oxford Community Park	2/19/2024 9:19 PM
73	Grandview track	2/19/2024 8:01 PM
74	Alquina park	2/19/2024 7:53 PM
75	Mary Gray, Schraeder-Weaver, camping at various state parks and privately owned campgrounds	2/19/2024 7:51 PM
76	Boys club, Arbor Crossing Golf Club, Baptist Temple Gym, Creitz Park	2/19/2024 7:47 PM
77	State parks	2/19/2024 7:44 PM
78	State Parks-Mounds, Quakertown, Whitewater	2/19/2024 7:43 PM
79	Church	2/19/2024 7:42 PM
80	Enjoy Fitness	2/19/2024 3:04 PM
81	The community garden	2/19/2024 10:48 AM
82	Whitewater, Alquina	2/19/2024 10:00 AM
83	Whitewater	2/19/2024 5:36 AM
84	Other pickleball courts	2/18/2024 5:03 PM
85	High school track, Anytime Fitness, walking through town, hiking in county nature preserves (Mary Gray and Shrader Weaver), state parks (Whitewater, Mounds, Quakertown), Riverbank Kayaking	2/18/2024 1:41 PM
86	The schools, because they have better playground equipment and aren't as crowded with adults not watching their inconsiderate kids	2/18/2024 1:27 PM
87	Whitewater canal trail, Metamora, IN	2/18/2024 9:36 AM
88	Mary Gray Bird Sanctuary, Shrader Weaver Nature Preserve	2/18/2024 9:19 AM
89	Indoor basketball courts	2/18/2024 9:03 AM

Connersville Parks and Recreation Master Plan: Public Survey

90	FCSC high school, Spartan Bowl, yoga at FCPL	2/18/2024 2:00 AM
91	Eastview playground and track	2/17/2024 10:35 PM
92	Eastview playground, Whitewater State Park, Golay	2/17/2024 10:32 PM
93	Community centers in other towns, none of which require rental (Laurel, Brookville, Golay), but I'd prefer to play in my own town for free or for a reasonable fee (\$2-3) that Miller Community Center offered for many years. Why did the park/city end such a wonderful program??	2/17/2024 9:59 PM
94	Whitewater State Park, Mounds State Park, Clifty Falls	2/17/2024 9:26 PM
95	Grandview playground	2/17/2024 9:25 PM
96	Whitewater state park	2/17/2024 8:20 PM
97	Fayette Central and Grandview playgrounds, Whitewater State Park	2/17/2024 7:39 PM
98	Alquina	2/17/2024 7:09 PM
99	State park	2/17/2024 5:43 PM
100	Gym	2/17/2024 5:43 PM
101	Laurel community center	2/17/2024 4:41 PM
102	Bird sanctuary	2/17/2024 4:32 PM
103	Alquina Park	2/17/2024 2:25 PM
104	Brookville Lake, Laurel Community Center, Metamora trail head	2/17/2024 2:14 PM
105	HS Tennis court	2/17/2024 2:01 PM
106	Enjoy Fitness	2/17/2024 12:40 PM
107	State parks, bmary gray, privately owned woods	2/17/2024 12:30 PM
108	White water and brookville lake	2/17/2024 12:03 PM
109	Alquina	2/17/2024 11:53 AM
110	Anytime Fitness, School playgrounds	2/17/2024 11:47 AM
111	We go to local school playgrounds	2/17/2024 11:44 AM
112	Church, community center, primary gym	2/17/2024 11:38 AM
113	Connersville First Church of the Nazarene yard and parking lot	2/17/2024 10:55 AM
114	Laurel Community Building	2/17/2024 10:31 AM
115	Whitewater State Park	2/17/2024 10:14 AM
116	Manlove Park, shraeder weaver nature preserve, whitewater state park, mary gray bird sanctuary, cardinal trail	2/17/2024 10:13 AM
117	School playgrounds since there is not a playground at roberts park and Offutts park has safety issues	2/17/2024 10:13 AM
118	Eastview & Grandview School Gyms	2/17/2024 10:08 AM
119	Mary gray, school playgrounds, CHS "loop"	2/17/2024 10:04 AM
120	State Parks, Alquina Park	2/17/2024 9:55 AM
121	Mary Gray	2/17/2024 9:45 AM
122	school playgrounds and tracks, Enjoy Fitness gym	2/17/2024 9:45 AM
123	Schrader weaver woods, Mary Gray, mounds SP	2/17/2024 9:37 AM
124	Grandview School	2/17/2024 9:33 AM
125	Whitewater state park, Alquina playground and basketball court	2/17/2024 6:14 AM

PUBLIC SURVEY

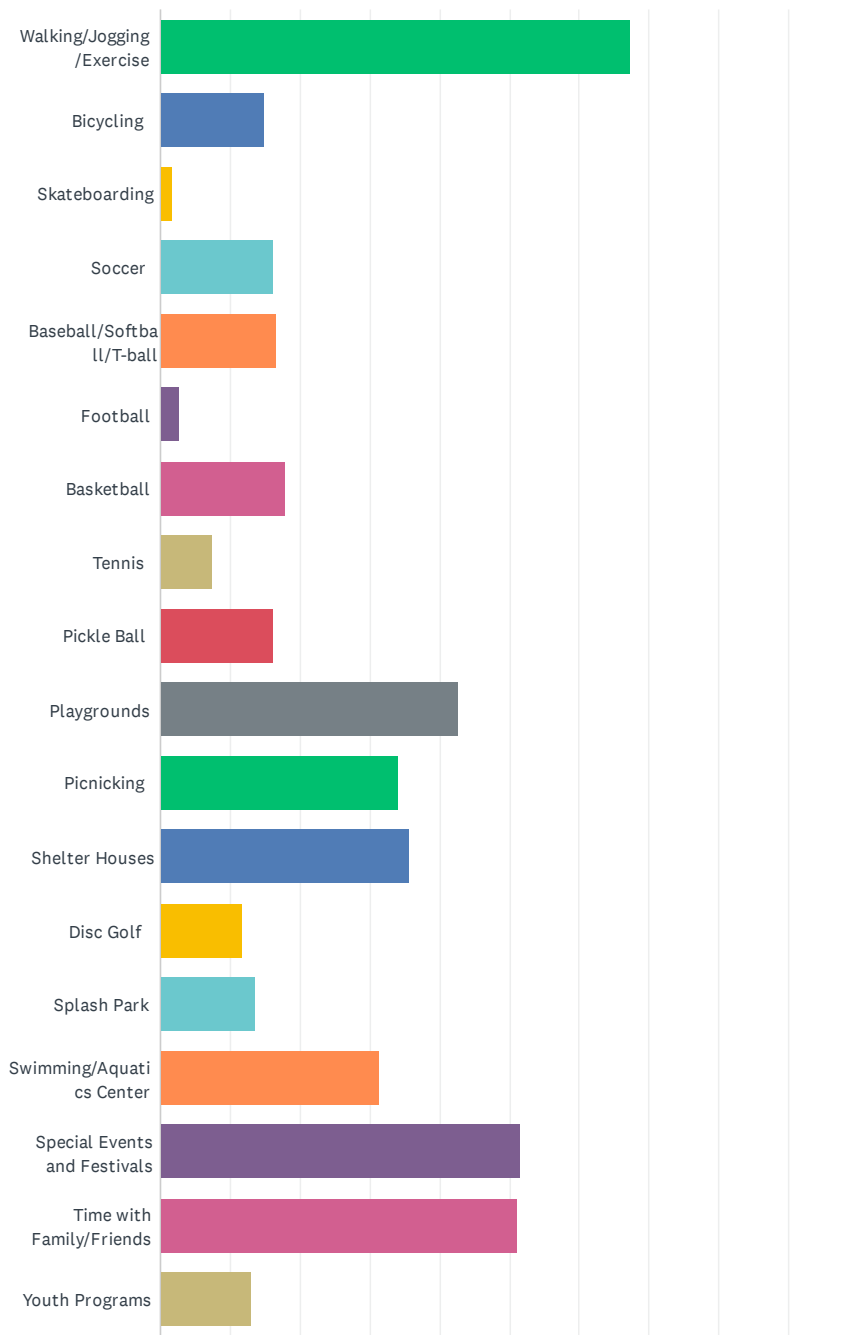
Connersville Parks and Recreation Master Plan: Public Survey

126	Enjoy Fitness Center Western Ave Connersville	2/17/2024 2:47 AM
127	Alquina	2/16/2024 10:55 PM
128	Laurel community center, Mary Gray bird sanctuary	2/16/2024 10:33 PM
129	State Parks	2/16/2024 6:33 PM
130	Richmond park, rushville park, golay community center	2/16/2024 6:26 PM
131	School playground, church playground	2/16/2024 6:05 PM
132	Church playground, state parks	2/16/2024 5:58 PM
133	School playgrounds	2/16/2024 5:48 PM
134	State park and church playgrounds.	2/16/2024 5:32 PM
135	gym	2/16/2024 5:30 PM
136	Alquina Blue Arrows Park	2/16/2024 4:59 PM
137	Alquina	2/16/2024 4:04 PM
138	Quakertown and Whitewater	2/16/2024 3:33 PM
139	State Parks	2/16/2024 3:03 PM
140	Gym, Mary Gray Bird Sanctuary, Manlove, etc	2/16/2024 2:42 PM
141	Lynch's Gym	2/16/2024 2:39 PM
142	High school track	2/16/2024 2:19 PM
143	Enjoy fitness, Mary gray bird sanctuary, whitewater state park	2/16/2024 2:17 PM
144	Alquina park	2/16/2024 2:14 PM
145	School playgrounds	2/16/2024 2:06 PM
146	Brookville Lake, whitewater state park	2/16/2024 2:03 PM
147	State parks, Mary Gray bird sanctuary, CHS	2/16/2024 1:48 PM
148	Church	2/16/2024 1:47 PM
149	Everton Elementary	2/16/2024 1:45 PM
150	State parks	2/16/2024 1:37 PM
151	Gym, sports complex	2/16/2024 1:36 PM
152	Fayette transportation transit	2/16/2024 1:31 PM
153	Elementary school playground and track	2/16/2024 1:23 PM
154	Church	2/16/2024 1:22 PM
155	State parks	2/16/2024 1:19 PM
156	Church & state park	2/16/2024 1:18 PM
157	Church playground and alquina park , rushville splash pad	2/16/2024 1:17 PM
158	Anytime Fitness	2/16/2024 1:12 PM
159	Whitewater	2/16/2024 12:55 PM
160	Alquina Blue Arrow Park	2/16/2024 12:53 PM
161	Walk at Mary Gray Bird Sanctuary and Alquina Park.	2/16/2024 12:52 PM
162	Church, Anytime Fitness. Both in connersville Indiana	2/16/2024 12:34 PM
163	State Parks	2/16/2024 12:24 PM

Connersville Parks and Recreation Master Plan: Public Survey

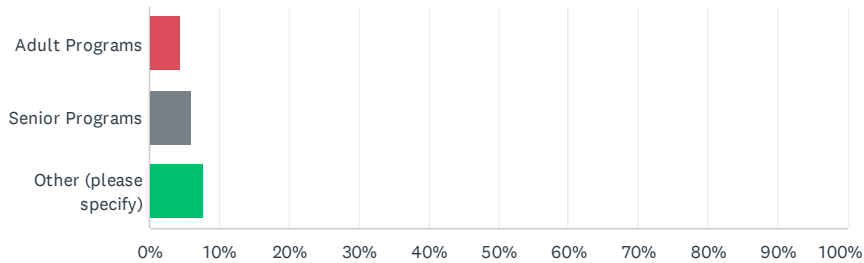
Q11 What activities or amenities do you participate in or use at the parks? (Check all that apply)

Answered: 509 Skipped: 3



PUBLIC SURVEY

Connersville Parks and Recreation Master Plan: Public Survey



ANSWER CHOICES	RESPONSES	
Walking/Jogging/Exercise	67.39%	343
Bicycling	14.93%	76
Skateboarding	1.77%	9
Soccer	16.11%	82
Baseball/Softball/T-ball	16.70%	85
Football	2.75%	14
Basketball	17.88%	91
Tennis	7.47%	38
Pickle Ball	16.11%	82
Playgrounds	42.63%	217
Picnicking	34.18%	174
Shelter Houses	35.56%	181
Disc Golf	11.79%	60
Splash Park	13.56%	69
Swimming/Aquatics Center	31.24%	159
Special Events and Festivals	51.67%	263
Time with Family/Friends	51.08%	260
Youth Programs	12.97%	66
Adult Programs	4.52%	23
Senior Programs	5.89%	30
Other (please specify)	7.66%	39
Total Respondents: 509		

#	OTHER (PLEASE SPECIFY)	DATE
1	events in theatre building at Roberts Park	5/7/2024 10:50 PM
2	Fair	4/2/2024 6:39 PM

Connersville Parks and Recreation Master Plan: Public Survey

3	Dog parks	4/2/2024 6:09 PM
4	Dog park	3/26/2024 1:44 PM
5	Steps in amphitheater for exercise	3/18/2024 2:15 PM
6	Volleyball	3/14/2024 1:17 PM
7	water ways and state parks	3/8/2024 9:44 AM
8	Concerts and plays	3/2/2024 1:57 AM
9	Fair	2/28/2024 3:34 PM
10	Volleyball	2/27/2024 10:57 PM
11	Outdoor Exercise Area like Rushville would be GREAT!	2/26/2024 8:42 PM
12	None	2/23/2024 6:13 PM
13	Take grandchild to playground	2/23/2024 4:56 PM
14	Sit in my car to eat lunch	2/22/2024 7:46 PM
15	FAIR	2/22/2024 8:42 AM
16	None	2/21/2024 1:08 PM
17	Walking dogs	2/21/2024 12:29 AM
18	We eat lunch in the park in our cars	2/20/2024 7:17 PM
19	Roller Skating	2/20/2024 5:32 PM
20	Volleyball	2/20/2024 3:47 PM
21	Volleyball	2/20/2024 2:32 PM
22	Fishing at Smalleys Pond, Feeding squirrels at Park	2/20/2024 8:19 AM
23	Reading	2/20/2024 7:39 AM
24	Birdwatching, gardening,	2/20/2024 7:04 AM
25	Fair week	2/19/2024 8:05 PM
26	I was a regular at the only senior program I knew existed (pickleball). Is that back or are there any others on a M-F basis?	2/17/2024 9:59 PM
27	Horse back riding	2/17/2024 9:26 PM
28	Special events	2/17/2024 4:32 PM
29	Would love a splash park somewhere!!! No fees for it either, need something our lower income children can partipate in	2/17/2024 12:30 PM
30	Horseshoes	2/17/2024 12:03 PM
31	Feeding the animals	2/16/2024 11:35 PM
32	Eating in my car and watching squirrels also love the scenery so drive around also enjoy the children playing	2/16/2024 9:13 PM
33	Music in the Pavillion during summer. Want more of them.	2/16/2024 8:24 PM
34	Watching squirrels	2/16/2024 7:56 PM
35	Parking to people watch	2/16/2024 6:33 PM
36	Mostly fair	2/16/2024 5:58 PM
37	Playing Pokemon Go	2/16/2024 4:03 PM
38	Dog park	2/16/2024 2:03 PM
39	Don't use	2/16/2024 1:31 PM

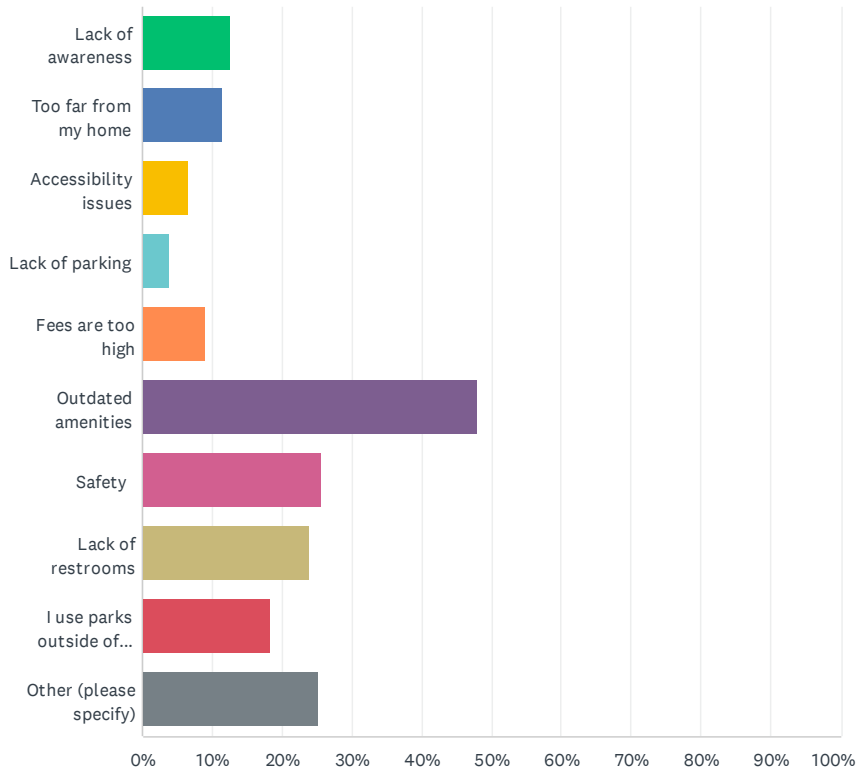
PUBLIC SURVEY

Connersville Parks and Recreation Master Plan: Public Survey

Connersville Parks and Recreation Master Plan: Public Survey

Q12 What keeps you from using city park facilities? (Check all that apply)

Answered: 455 Skipped: 57



PUBLIC SURVEY

Connersville Parks and Recreation Master Plan: Public Survey

ANSWER CHOICES	RESPONSES
Lack of awareness	12.53% 57
Too far from my home	11.43% 52
Accessibility issues	6.59% 30
Lack of parking	3.74% 17
Fees are too high	9.01% 41
Outdated amenities	47.91% 218
Safety	25.49% 116
Lack of restrooms	23.96% 109
I use parks outside of Connersville instead.	18.24% 83
Other (please specify)	25.05% 114
Total Respondents: 455	

#	OTHER (PLEASE SPECIFY)	DATE
1	None	5/17/2024 9:06 AM
2	Parks are not kept up, eye sore covered bridge project that's abandoned, landscaping is awful, no walking trails have to walk in the street of Roberts park and there are a lot of cars.	4/2/2024 6:09 PM
3	Age and partner	3/31/2024 10:08 AM
4	None	3/23/2024 6:58 AM
5	Too old!!!	3/22/2024 2:10 PM
6	N/A	3/21/2024 9:06 PM
7	Interest	3/21/2024 3:54 PM
8	Playground equipment was deteriorating	3/20/2024 10:05 PM
9	Ooutdated	3/19/2024 9:27 PM
10	Limited hours in summer	3/18/2024 1:48 PM
11	Time	3/12/2024 8:06 PM
12	There are no significant barriers	3/8/2024 9:42 PM
13	Roberts park is a great facility.	3/8/2024 9:44 AM
14	I enjoy Roberts Park though the firing range is inappropriate for this setting; also not good for the horses	3/5/2024 3:40 PM
15	Nothing keeps me from using the park	3/4/2024 8:49 PM
16	Marla	3/4/2024 7:12 PM
17	My son likes to ride bmx bikes so we go to different counties to find these skate parks. I think a skate park would do wonders in the community.	3/4/2024 5:45 PM
18	Too old	2/28/2024 3:34 PM
19	Lack of reliable hours of operation for pool, events are not well promoted	2/28/2024 11:05 AM
20	just dont have the need	2/27/2024 8:07 AM
21	Need Handicap accessible for wheelchair to be able to work out & Range of Motion for elderly. I have to drive 20 miles to Rushville because nice paved outdoor workout area.	2/26/2024 8:42 PM

Connersville Parks and Recreation Master Plan: Public Survey

22	Work out of town mon to fri	2/25/2024 5:35 PM
23	No reason	2/23/2024 6:13 PM
24	You have the playground closed	2/23/2024 4:56 PM
25	N/A	2/23/2024 4:18 PM
26	Laurel Gym for pickleball	2/22/2024 7:46 PM
27	Lots of people parked in the grass on the Disc Golf course.	2/22/2024 7:02 PM
28	FARMING , NO TIME	2/22/2024 8:42 AM
29	Play ground is very rundown other parks have more updated equipment	2/21/2024 4:39 PM
30	I use the parks	2/21/2024 3:28 PM
31	I work too much and elderly	2/21/2024 1:02 PM
32	Lack of time	2/21/2024 11:34 AM
33	Restrooms closed in winter and food trash on the ground from people	2/21/2024 12:29 AM
34	None	2/20/2024 8:02 PM
35	Nothing keeps me from coming	2/20/2024 7:59 PM
36	Not interested in events offered	2/20/2024 7:56 PM
37	N/a	2/20/2024 7:50 PM
38	Nothing to draw you there	2/20/2024 6:54 PM
39	Work/busy	2/20/2024 6:52 PM
40	Pool staff needs extreme management support. Several times I've been in attendance and they needed help/support and verbally expressed they couldn't reach anyone at that time. Huge safety concerns!	2/20/2024 6:49 PM
41	Time	2/20/2024 6:41 PM
42	Not enough courts inside	2/20/2024 4:56 PM
43	The park has been closed. The pool was always closed	2/20/2024 4:54 PM
44	N/a	2/20/2024 4:35 PM
45	Nothing	2/20/2024 4:26 PM
46	I also don't know where they are	2/20/2024 3:40 PM
47	The pool fiasco of 2023 was ridiculous and absolutley needs resolved. closing the pool on multiple days due to lack of staffing is a management issue... and not offering refunds after cutting the season short is shady at best.	2/20/2024 3:16 PM
48	Age appropriate girls softball. 11year olds is unsafe to play with 16 year olds	2/20/2024 2:32 PM
49	Time	2/20/2024 1:39 PM
50	N/a	2/20/2024 12:35 PM
51	Interests like cards and bingo	2/20/2024 1:35 AM
52	Pickleball not scheduled	2/19/2024 10:37 PM
53	Sometimes we find signs of drug usage in Offuts and it's too outdated and unsafe.	2/19/2024 9:19 PM
54	People that park on the grass in the way of things to participate in, as in parking directly next to a Disc Golf Basket and refusing to move. PARKING ON THE GRASS!	2/19/2024 7:53 PM
55	Bathrooms are nasty	2/19/2024 7:43 PM
56	I use the park	2/19/2024 11:40 AM

PUBLIC SURVEY

Connersville Parks and Recreation Master Plan: Public Survey

57	N/a	2/19/2024 7:53 AM
58	Working parents 1st and 2nd shifts	2/19/2024 5:36 AM
59	My time limitations.	2/18/2024 9:03 PM
60	Bathrooms are never clean, play sets are falling apart and dangerous	2/18/2024 6:34 PM
61	NA	2/18/2024 1:41 PM
62	No where to put my bike or scooter	2/18/2024 9:10 AM
63	Not on my walking route	2/18/2024 9:03 AM
64	Destruction of the disc golf course	2/18/2024 8:22 AM
65	Majority of it is closed off or not open. 2nd street park isn't even built, rivers edge was never finished.	2/17/2024 10:35 PM
66	Cleanliness and safety of playground areas	2/17/2024 10:32 PM
67	No M-F pickleball is offered any more, and daily rental of a public building is cost-prohibitive. Also, for health and wellness, physical activity needs to be regular, daily (not erratic, hit-and-miss).	2/17/2024 9:59 PM
68	Need to replace play grounds by shelter houses	2/17/2024 9:26 PM
69	We can't use a playground that's not even open	2/17/2024 7:39 PM
70	Unattended children including teens	2/17/2024 7:09 PM
71	Restrooms closed in winter months for love to walk	2/17/2024 3:12 PM
72	Lack of daily indoor pickleball	2/17/2024 2:01 PM
73	I use parks. Don't have young children again yet but use shelters and facilities.	2/17/2024 12:30 PM
74	We use our Park. Very nice there	2/17/2024 12:12 PM
75	No clean restrooms and lack of restrooms in winter even though the weather is nice. There is to be a portable toilet.	2/17/2024 12:03 PM
76	The facilities are limited	2/17/2024 11:05 AM
77	Time restraints	2/17/2024 10:58 AM
78	Play in Richmond usually	2/17/2024 10:57 AM
79	No lounge chairs in the pool area...	2/17/2024 10:14 AM
80	I am older	2/17/2024 10:06 AM
81	I just don't have spare time.	2/17/2024 9:51 AM
82	Fees for dog park are too high	2/17/2024 9:45 AM
83	The Park pool was rarely accessible for our family last year.	2/17/2024 9:45 AM
84	nonr	2/17/2024 9:39 AM
85	Time	2/17/2024 9:22 AM
86	Playground for grandson	2/17/2024 9:17 AM
87	N/A	2/17/2024 7:50 AM
88	Playground equipment old and dangerous for grandchildren	2/17/2024 7:36 AM
89	Disruptive people	2/16/2024 11:35 PM
90	Loose dogs	2/16/2024 10:08 PM
91	I use them	2/16/2024 9:22 PM
92	Constantly has trash or broken items/swings during summer	2/16/2024 8:26 PM

Connersville Parks and Recreation Master Plan: Public Survey

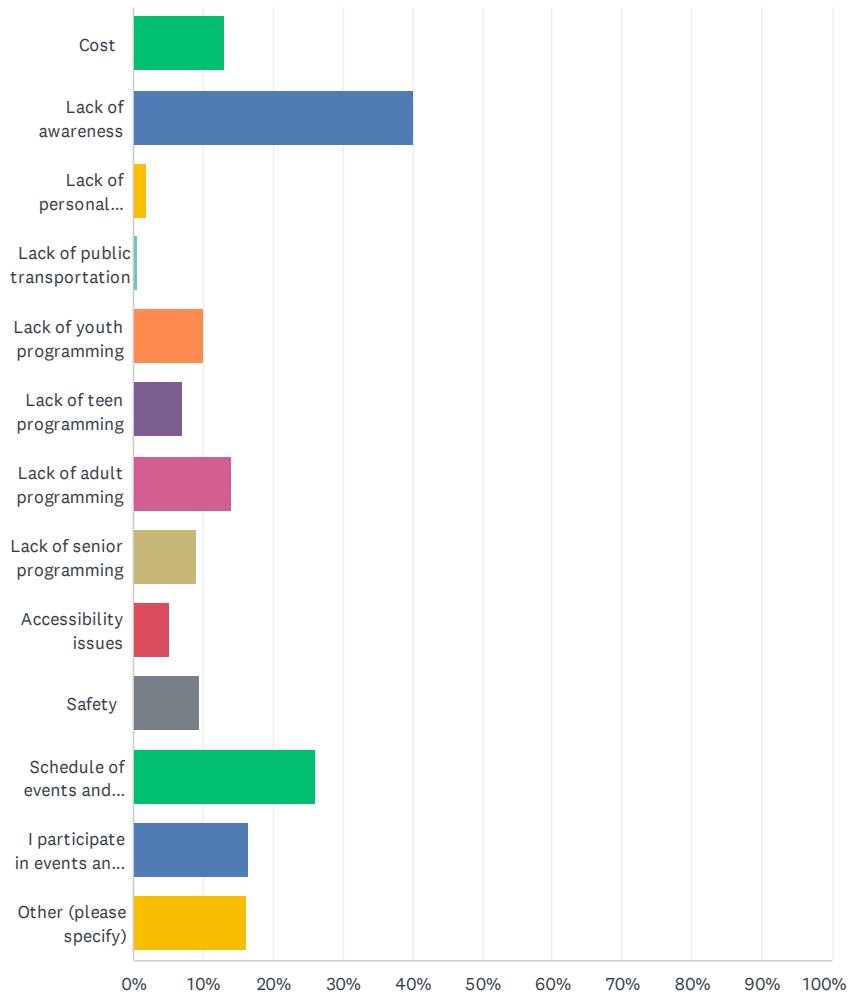
93	Poor playgrounds	2/16/2024 7:45 PM
94	Lack of time	2/16/2024 7:34 PM
95	Age	2/16/2024 6:33 PM
96	The equipment isn't being fixed. They have taken out all of the playground equipment for kids. The pool has too many closings.	2/16/2024 6:26 PM
97	Not well maintained.	2/16/2024 6:06 PM
98	Just don't have the need	2/16/2024 5:58 PM
99	Poor leadership	2/16/2024 5:20 PM
100	The parks department inability to staff the pool keeps me from using the pool facilities at Roberts Park. This is so irritating.	2/16/2024 4:46 PM
101	Time	2/16/2024 4:30 PM
102	na	2/16/2024 2:55 PM
103	Just moved back so weather	2/16/2024 2:32 PM
104	Nothing keeps me from using	2/16/2024 2:17 PM
105	2nd street has been closed for to long, please do something	2/16/2024 1:42 PM
106	No indoor recreational facility (comparable to a YMCA)	2/16/2024 1:36 PM
107	I babysit 3x a week out of town.	2/16/2024 1:19 PM
108	River	2/16/2024 1:19 PM
109	N/a	2/16/2024 1:18 PM
110	Need more programs	2/16/2024 1:16 PM
111	Time	2/16/2024 1:12 PM
112	None	2/16/2024 1:07 PM
113	Time	2/16/2024 12:52 PM
114	nothing	2/16/2024 12:28 PM

PUBLIC SURVEY

Connersville Parks and Recreation Master Plan: Public Survey

Q13 What keeps you from participating in events or programs hosted by Connersville Parks and Recreation? (Check all that apply)

Answered: 462 Skipped: 50



Connersville Parks and Recreation Master Plan: Public Survey

ANSWER CHOICES	RESPONSES
Cost	12.99% 60
Lack of awareness	40.04% 185
Lack of personal transportation	1.95% 9
Lack of public transportation	0.65% 3
Lack of youth programming	9.96% 46
Lack of teen programming	7.14% 33
Lack of adult programming	14.07% 65
Lack of senior programming	8.87% 41
Accessibility issues	5.19% 24
Safety	9.31% 43
Schedule of events and programs	25.97% 120
I participate in events and programming not provided Connersville Parks and Recreation.	16.45% 76
Other (please specify)	16.23% 75
Total Respondents: 462	

#	OTHER (PLEASE SPECIFY)	DATE
1	None	5/17/2024 9:06 AM
2	Lack of organization	4/25/2024 8:34 AM
3	N/A	3/21/2024 9:06 PM
4	Interest	3/21/2024 3:54 PM
5	Outdated	3/19/2024 9:27 PM
6	Busy supporting my kid's activities	3/12/2024 8:06 PM
7	Pretty busy with personal tasks.	3/8/2024 9:42 PM
8	I am an introvert	3/5/2024 3:40 PM
9	Concerts in Rushville Riverside Park	3/2/2024 1:57 AM
10	Health and age	2/28/2024 3:34 PM
11	need more events evenings and weekends, better promotion of events, better coordination of events	2/28/2024 11:05 AM
12	Just have not had much that peaks my interests	2/27/2024 8:07 AM
13	Us Senior citizens have nothing outdoors at park for our Range of Motion that is easily accessible and no trip and fall hazards.	2/26/2024 8:42 PM
14	Not on social media. Newspaper is too expensive. Don't watch local TV. Are fliers at grocery an option?	2/23/2024 8:30 PM
15	Elderly, only work and home	2/21/2024 1:02 PM
16	Lack of time	2/21/2024 11:34 AM
17	Last year we traveled to Union County to play softball. The parks league hasn't been managed well, lots of games canceled because the fields needed work but parents were never asked if they would volunteer to work fields so our kids can play. Rule changes in the middle of season.	2/20/2024 10:06 PM

PUBLIC SURVEY

Connersville Parks and Recreation Master Plan: Public Survey

We want to support our hometown sports league but would love to see changes made. My childhood is full of memories of being at the ball park all evening watching my brother play ball. Now they're playing in the heat of the day which is hard on our players and makes having plans other than an hour long ball game almost impossible. Would love to see early evening games comes back so my daughters great grandma can watch and enjoy the games too.

18	All good	2/20/2024 7:59 PM
19	Interest	2/20/2024 7:56 PM
20	N/a	2/20/2024 7:50 PM
21	I'm not that social. I love the quietness of the park.	2/20/2024 7:17 PM
22	Past handling of babe Ruth and softball	2/20/2024 6:54 PM
23	Lack of planning on management due to staffing	2/20/2024 6:49 PM
24	Go to the lake alot	2/20/2024 5:44 PM
25	N/A	2/20/2024 4:35 PM
26	I use the park for personal exercising	2/20/2024 4:26 PM
27	N/a	2/20/2024 3:53 PM
28	Na	2/20/2024 3:16 PM
29	N/a	2/20/2024 12:35 PM
30	Not interested	2/20/2024 7:24 AM
31	Cards, Bingo and crafts	2/20/2024 1:35 AM
32	We DO participate, however some of the coaches are completely disorganized or don't know what they are doing. Mainly when it comes to soccer so we've decided to stop participating in that sport. We've also tried union county soccer.	2/19/2024 9:19 PM
33	I do participate	2/19/2024 8:05 PM
34	Cities Refusal to listen to the publics input on changes!	2/19/2024 7:53 PM
35	My time limitations.	2/18/2024 9:03 PM
36	I've heard many parents state that there is hardly any organization for sports practices and events	2/18/2024 6:34 PM
37	NA	2/18/2024 1:41 PM
38	Things need updated	2/18/2024 9:58 AM
39	Lack of Events for disc golf	2/18/2024 9:10 AM
40	Work	2/18/2024 8:58 AM
41	I loom for effective, regular programming M-F that will lead to physical fitness. I only go elsewhere because Connersville no longer offers a regular schedule for pickleball or any other similarly strenuous senior program.	2/17/2024 9:59 PM
42	Soccer program needs to have a half hour between games. This will alleviate parking issues. It is beyond unsafe that kids cross the busy road because the parking does not fit the needs of the number of people attending.	2/17/2024 5:43 PM
43	I participate	2/17/2024 4:32 PM
44	Attitudes of adults who coach and lack of leadership from park	2/17/2024 1:57 PM
45	Why does the park personnel feel need to provide? Partner with a non profit and civic group for programming. If they have it up and running partner with them instead of killing it or limiting use by charging prices that make it unfeasible for them.	2/17/2024 12:30 PM
46	We go to our Park. Walk at times.	2/17/2024 12:12 PM
47	I wish we had a nice walking trail longer than Nickel Plate Trail	2/17/2024 11:05 AM

Connersville Parks and Recreation Master Plan: Public Survey

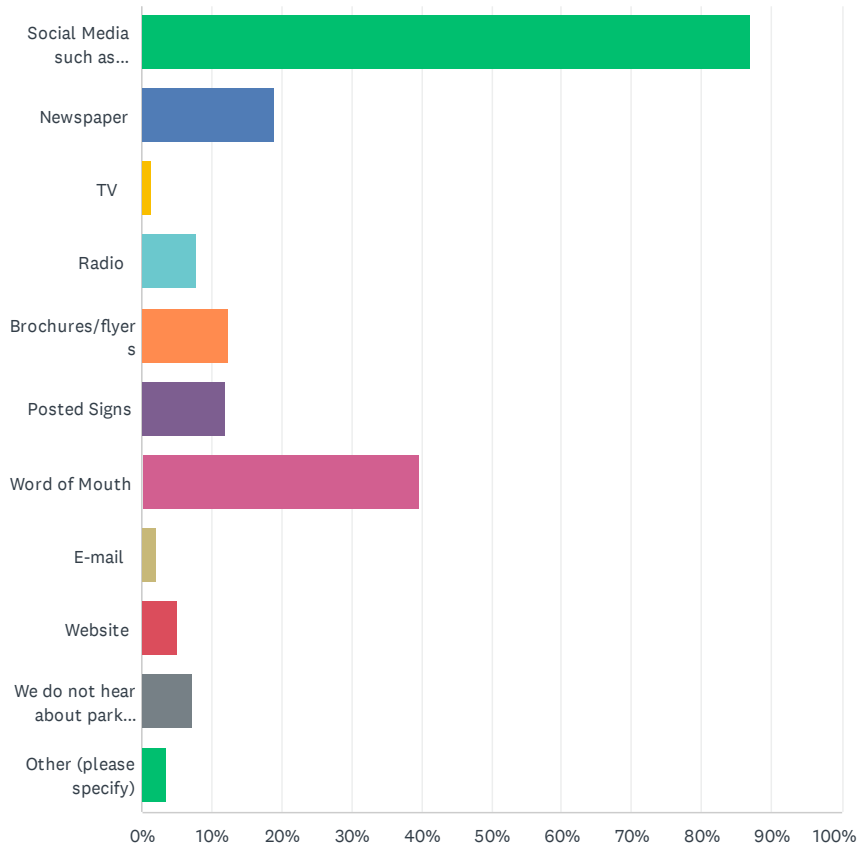
48	Time restraints	2/17/2024 10:58 AM
49	There are no chairs in the pool area to relax or read...	2/17/2024 10:14 AM
50	Organization of events is always lacking. Great ideas executed poorly. Volunteer coaches should still be drug tested. They are working with children. A thorough background check has to be done to volunteer in a school.	2/17/2024 10:13 AM
51	Time	2/17/2024 9:47 AM
52	there is nothing	2/17/2024 9:39 AM
53	N/a	2/17/2024 9:17 AM
54	Lack of access to disabled adults	2/16/2024 11:35 PM
55	They aren't geared towards Christianity	2/16/2024 10:08 PM
56	I use them	2/16/2024 9:22 PM
57	More music on tbe park	2/16/2024 8:24 PM
58	Need fishing pond, or ride your bike around track	2/16/2024 7:42 PM
59	Lack of time	2/16/2024 7:34 PM
60	Need to hire professional Refs for Basketball like you did for Soccer...	2/16/2024 6:44 PM
61	Rushville has a lot better events.	2/16/2024 6:26 PM
62	Not enough events for all.	2/16/2024 6:06 PM
63	Poor leadership/management	2/16/2024 5:20 PM
64	Usually for children	2/16/2024 4:30 PM
65	Non interest me. My child is too young.	2/16/2024 3:09 PM
66	Nothing	2/16/2024 2:17 PM
67	My busy schedule	2/16/2024 1:48 PM
68	Usually VERY crowded. Long lines for things like Santa and Easter Bunny.	2/16/2024 1:45 PM
69	Na	2/16/2024 1:18 PM
70	I try to participate when can	2/16/2024 1:17 PM
71	I do participate	2/16/2024 1:16 PM
72	None	2/16/2024 1:07 PM
73	Lighting	2/16/2024 1:05 PM
74	don't live in connersville	2/16/2024 1:01 PM
75	I participate in park events	2/16/2024 12:34 PM

PUBLIC SURVEY

Connersville Parks and Recreation Master Plan: Public Survey

Q14 How do you or your family find out about park programs and events? (Check all that apply)

Answered: 510 Skipped: 2



Connersville Parks and Recreation Master Plan: Public Survey

ANSWER CHOICES	RESPONSES	
Social Media such as Facebook, Twitter, Instagram, YouTube	87.06%	444
Newspaper	19.02%	97
TV	1.57%	8
Radio	7.84%	40
Brochures/flyers	12.35%	63
Posted Signs	11.96%	61
Word of Mouth	39.61%	202
E-mail	2.16%	11
Website	5.10%	26
We do not hear about park events	7.25%	37
Other (please specify)	3.73%	19
Total Respondents: 510		

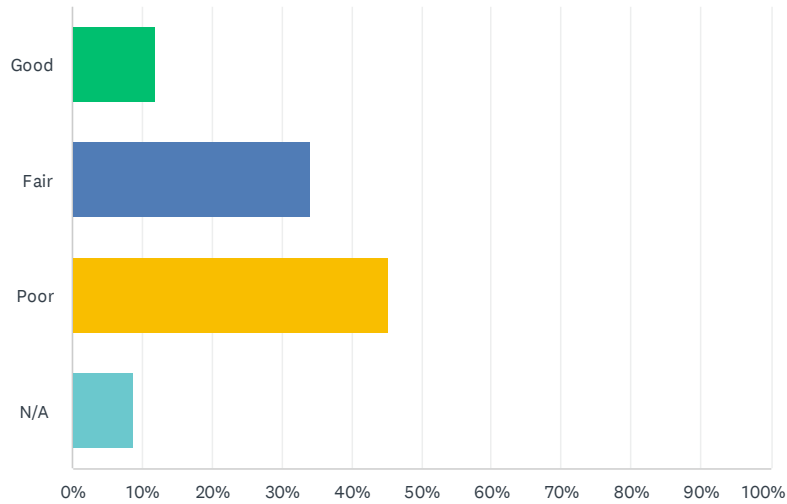
#	OTHER (PLEASE SPECIFY)	DATE
1	Board meetings	3/31/2024 10:08 AM
2	Word of mouth	3/22/2024 2:08 PM
3	Friends	3/19/2024 9:27 PM
4	From school	3/5/2024 9:00 PM
5	Don't use social media ie. Facebook, Instagram	3/2/2024 1:57 AM
6	Lived In town	2/29/2024 9:56 PM
7	YouTube	2/27/2024 10:41 PM
8	Tiktok	2/27/2024 11:33 AM
9	Good information on signage in front of Miller Building.	2/21/2024 9:15 AM
10	The sign board at the entrance.	2/20/2024 5:43 PM
11	Information is inconsistent	2/20/2024 5:32 PM
12	Usually whenever driving by, reading it on there sign	2/19/2024 7:40 PM
13	Msg board	2/19/2024 5:36 AM
14	I'm in the disc golf club	2/18/2024 9:10 AM
15	Electronic sign at corner of Park Rd & 30th St	2/17/2024 9:59 PM
16	Electronic sign	2/17/2024 11:38 AM
17	School	2/17/2024 11:16 AM
18	I've play a couple PB tourneys there	2/17/2024 10:57 AM
19	Friends	2/16/2024 1:12 PM

PUBLIC SURVEY

Connersville Parks and Recreation Master Plan: Public Survey

Q15 Please rate the condition of play equipment in our parks:

Answered: 510 Skipped: 2



ANSWER CHOICES	RESPONSES	
Good	11.96%	61
Fair	34.12%	174
Poor	45.10%	230
N/A	8.82%	45
TOTAL		510

#	COMMENTS:	DATE
1	outdated And to small	5/8/2024 7:59 PM
2	Until recently now someone has started to do something about it	5/5/2024 1:49 PM
3	It was good before the steps deteriorated and I miss the play park with the wooden bridge was so neat	3/20/2024 10:05 PM
4	Industrial park; you find used needles and meth pipes laying around and damaged equipment due to lack of respect from children and teens	3/18/2024 5:57 PM
5	Not operational	3/4/2024 7:12 PM
6	Difficult to get to play grounds w/o proper wheelchair, canes and walkers walkways for grandparents, older aunts and uncles, or parents with a temporary or permanent disability/inability.	3/2/2024 1:57 AM
7	Very poor, embarrassed to take others to park due to poor equipment and safety & no safe accessible leisure glider type swings for senior adults to relax & enjoy.	2/26/2024 8:42 PM
8	Robert's park needs a new playground or at least unrope the playground so the kids can play	2/24/2024 2:49 PM

Connersville Parks and Recreation Master Plan: Public Survey

9	Grandkids (ages 4-11) love to play on the playground	2/23/2024 8:30 PM
10	You have it closed so I'd say not good	2/23/2024 4:56 PM
11	Kids can't even play on the playground.	2/23/2024 4:18 PM
12	I don't have children. Wouldn't know.	2/22/2024 7:46 PM
13	The playground equipment is so outdated it is embarrassing. Should be taken out even if not going to be replaced.	2/21/2024 7:52 PM
14	Everything needs updated. The kids deserve a safe and fun area to play in	2/21/2024 7:18 PM
15	Some need more work than others	2/20/2024 10:06 PM
16	Understanding that the main play ground which is also 1 or 2 in the park is under repair, there is not enough satellite spots. The main play ground has little to offer growing minds and bodies.	2/20/2024 8:48 PM
17	I'm not sure if the playground is fixed because it's been winter but I imagine there still working on it which I'm okay with because it was dangerous it had been dangerous for a long time I understand it's not a easy fix or is it cheap to get equipment but I do expect it to be fixed at some point... Spring is coming and My son loves the play set	2/20/2024 7:59 PM
18	The playground in Roberts Park is not in good shape. The playground at Babe Ruth fields is still pretty good.	2/20/2024 7:40 PM
19	They look like they are not in good shape however I don't use them	2/20/2024 6:54 PM
20	The playground equipment is one of the worst compared to surrounding cities.	2/20/2024 6:49 PM
21	The equipment is in DESPERATE need of updating	2/20/2024 6:41 PM
22	I do realize things are being worked on, but currently they're unacceptable	2/20/2024 5:32 PM
23	Park closed. Graffiti. Broken	2/20/2024 4:54 PM
24	If they could get the playground equipment fixed soon and safer for little ones that would be wonderful.	2/20/2024 4:52 PM
25	Improvement of the pool would be great.	2/20/2024 4:35 PM
26	I don't use	2/20/2024 4:18 PM
27	its falling apart, outdated and dangerous	2/20/2024 3:16 PM
28	Much of the equipment is dated or unsafe. The bathrooms are also dated and feel unclean (except in the Miller building) and there are not restroom facilities in any of the other parks.	2/20/2024 2:30 PM
29	I haven't been to the playgrounds with small children in a couple years but when I was there were some repairs needed.	2/19/2024 7:54 PM
30	Needs replaced, it's needed replaced for years	2/19/2024 7:47 PM
31	Would love to have at least 1 more net during the winter for pickle ball hard to go with just 1 net and everyone using it.	2/19/2024 7:43 PM
32	The play set at the Babe Ruth field is nice, Industrial park is usually full of trash and obscene graffiti, Roberts park play set is literally falling apart with holes in the stairs and bridges, there is a metal pole sticking out of the ground with only a traffic cone covering it, nuts and bolts busted and/or missing, no seating for parents, chains in the swings are broken or so worn that they are about the break. I've seen a swing break while a parent was swinging with their kid	2/18/2024 6:34 PM
33	Amenities for small children are great. Anything else is lacking unless you like basketball	2/18/2024 9:53 AM
34	Disc golf baskets could be better instead of 3 different types of baskets	2/18/2024 9:10 AM
35	Half is gone/closed or damaged and un safe	2/18/2024 9:07 AM
36	Some no longer exists (wasn't replaced - Park Rd wooden fort/mini-bridge) or fell into disrepair/was taped off, prohibiting use (playground across from Roberts Bldg). Horseshoe pits are not maintained or repurposed for cornhole.	2/17/2024 9:59 PM

PUBLIC SURVEY

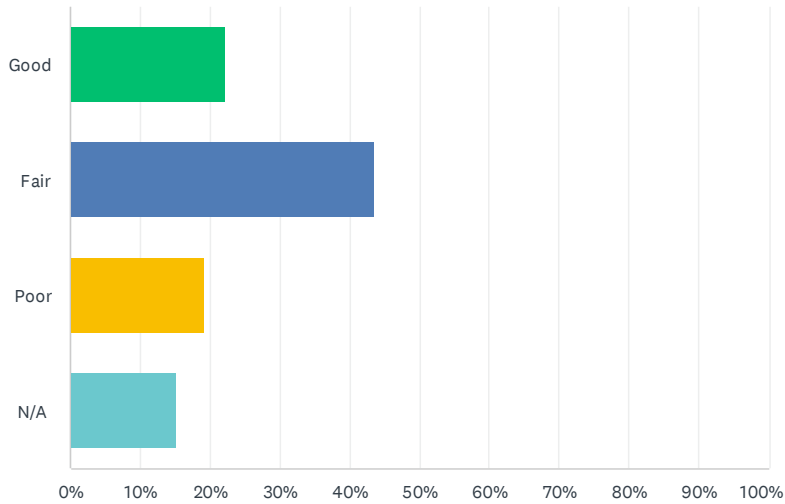
Connersville Parks and Recreation Master Plan: Public Survey

37	The equipment has been in serious disrepair for years and is a huge safety issue	2/17/2024 9:25 PM
38	Between the equipment and the landscaping and lack of proper mulch depth, all the playgrounds are abysmal, and very unsafe. Also, none are ADA compliant	2/17/2024 7:39 PM
39	Sharp metal on playground equipment and to be honest needles and signs of drug use is a BIG reason we don't frequent	2/17/2024 7:09 PM
40	Would like to see bridge done!!! Playground always kept safe for children	2/17/2024 12:12 PM
41	The Parks Dept is good at getting new things but not at maintaining them.	2/17/2024 10:45 AM
42	Playground equipment in taped off which is highly upsetting to my grandchildren!	2/17/2024 10:14 AM
43	The playground at Robert's Park has been unusable for a long time. The equipment there is from when I was a child. The mulch there is 6 inches under where it should be. Nothing is maintained, we wait until it breaks down completely then just shut them down instead of doing regular maintenance and updates. Long park has been an idea for what feels like forever with no progress.	2/17/2024 10:04 AM
44	Rusty and broken areas of metal	2/17/2024 2:47 AM
45	Play equipment is okay. Playable but definitely needs updates. I would like more play equipment for young toddlers and infants.	2/16/2024 9:23 PM
46	I know the playground equipment was rusted and in poor shape for years before someone finally complained about it on social media and then something actually got put in motion to fix it. But I think I had pictures from probably 8 years ago of the rusted equipment	2/16/2024 9:22 PM
47	Below subpar -	2/16/2024 6:33 PM
48	This is not considered a park in my opinion and is not kid friendly. There is no playground equipment that children can enjoy or safe to play on. We travel out of town to enjoy other park with our children.	2/16/2024 6:05 PM
49	Playground needs updating	2/16/2024 3:15 PM
50	Roberts park and industrial have rust holes and are a safety hazards for children to play. And roberts park turns into a Mudd pit when it rains even the day before its still muddy.	2/16/2024 2:10 PM
51	Compared to where I take grandchildren when I babysit in Indy, ours are very outdated. When they visit, they lose interest quickly.	2/16/2024 1:19 PM
52	A playground more equipped for toddlers would be more suited for my kids	2/16/2024 1:17 PM
53	Poor condition and not enough play equipment	2/16/2024 12:24 PM

Connersville Parks and Recreation Master Plan: Public Survey

Q16 Please rate the condition of the sports facilities in our parks:

Answered: 509 Skipped: 3



ANSWER CHOICES	RESPONSES	
Good	22.20%	113
Fair	43.42%	221
Poor	19.25%	98
N/A	15.13%	77
TOTAL		509

#	COMMENTS:	DATE
1	don't go to them	5/8/2024 7:59 PM
2	Do not use	4/3/2024 4:24 PM
3	Need more seating for players at soccer field	3/23/2024 11:00 AM
4	Baseball complex is just sad	3/7/2024 9:47 AM
5	Ball fields are quite horrible and leagues are not run very good	3/5/2024 9:00 PM
6	Fields in poor condition	3/4/2024 7:12 PM
7	Same as #15	3/2/2024 1:57 AM
8	Since moving back to Connersville 3 years ago, the conditions our sports complexes are in compared to what they were 10-15 years ago is just plain sad. Outdated and absolutely do not compare to nearby towns.	2/27/2024 10:41 PM
9	Have not been there to inspect them	2/27/2024 10:20 PM
10	Due to construction certain activities are not accessible fully like disc golf	2/22/2024 7:27 PM

PUBLIC SURVEY

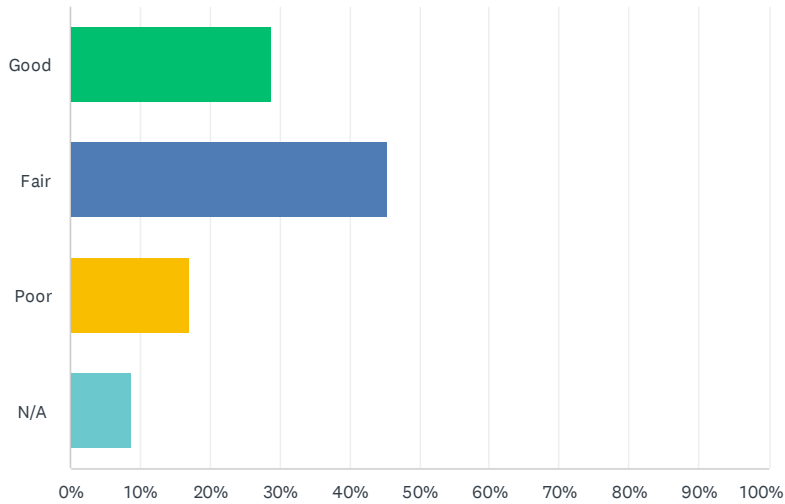
Connersville Parks and Recreation Master Plan: Public Survey

11	Grounds are poorly taken care of.	2/21/2024 7:52 PM
12	Indoor are good, outdoor are not very good.	2/20/2024 11:25 PM
13	The tball/softball fields deserve the same attention as the baseball fields. I have seen softball/tball games canceled because the fields are wet and need worked while the baseball games are still on. I understand that one person or even a single group can't do it all, ask for parent volunteers to help in those situations. My family would step up if it meant our daughter could still play. Would like to see more seating too.	2/20/2024 10:06 PM
14	I think the lighting could be better	2/20/2024 7:59 PM
15	Restrooms are always an issue. Cleanliness and toiletries	2/20/2024 6:49 PM
16	babe ruth is very sad too look at. beach volleyball in the park is very dirty	2/20/2024 5:02 PM
17	Broken fences	2/20/2024 4:54 PM
18	I don't use	2/20/2024 4:18 PM
19	Soccer field is nice, babe Ruth needs updates	2/20/2024 3:54 PM
20	Baseball fields are in terrible shape and have been, we play elsewhere due to poor condition of the facilities!	2/19/2024 7:47 PM
21	New sports complex not even being used.	2/18/2024 6:34 PM
22	Pickleball courts need refreshed, need to bring SKATE PARK back	2/18/2024 9:53 AM
23	Good everywhere except for the Disc golf course, needs a lot of fixing	2/18/2024 9:10 AM
24	Several holes of the disc golf course have been pushed around	2/18/2024 8:22 AM
25	Pool is too often closed. Courts are not well lit and are in danger of falling into disrepair (as in the past - tennis) without a method of sustained maintenance in place for screens, nets, resurfacing).	2/17/2024 9:59 PM
26	The basketball courts need replaced and marked, the land and grass at the soccer complex is bumpy and dry/dusty (it's like walking through a cornfield), and the Babe Ruth field is unkempt and flooded all the time	2/17/2024 7:39 PM
27	The parking is horrible and unsafe. Children are required to park on the busy road and cross it because there are more people than parking. Spread the games out so that everyone doesn't have to park at the same time.	2/17/2024 5:43 PM
28	Overall	2/17/2024 2:01 PM
29	None there now. Sadly	2/17/2024 12:12 PM
30	Soccer fields are nice, babe Ruth is not	2/17/2024 11:49 AM
31	These have been ran down for years. Babe Ruth board actually put money and time into the facilities. Need to oversight and control back to a non profit non government group of volunteers.	2/17/2024 11:16 AM
32	The ball fields are a mess with flooding and need moved out by the soccer fields. The soccer fields need goal updates with ACTUAL goals not pvc pipe goals. The playground at the soccer field should not even be called a playground.	2/17/2024 10:04 AM
33	We should use the things built by the river!!	2/16/2024 10:55 PM
34	Soccer has improved some but could use some new goals on some of the fields.	2/16/2024 5:58 PM
35	Soccer fields need major attention. Fields have big holes that need filled. Last season there wasn't much grass it was all dirt and mud.	2/16/2024 3:05 PM

Connersville Parks and Recreation Master Plan: Public Survey

Q17 Please rate the condition of the sidewalks and/or paths in our parks:

Answered: 511 Skipped: 1



ANSWER CHOICES	RESPONSES	
Good	28.77%	147
Fair	45.40%	232
Poor	17.03%	87
N/A	8.81%	45
TOTAL		511

#	COMMENTS:	DATE
1	need dedicated off road walking trails	5/7/2024 10:50 PM
2	People walking at Roberts Park should not have to compete with the cars; maybe a walking path would be helpful	3/5/2024 3:40 PM
3	Outdated	3/4/2024 7:12 PM
4	Have not been there to inspect them	2/27/2024 10:20 PM
5	No walking path's through park for people to walk on without getting ran over	2/26/2024 8:42 PM
6	Are there sidewalks?	2/20/2024 9:37 PM
7	Love the flower bed at the miller building	2/20/2024 7:59 PM
8	We need a walking path instead of having to walk on the road and avoid cars	2/20/2024 6:52 PM
9	I don't believe there is truly a "sidewalk" in the parks.	2/20/2024 6:49 PM
10	Would love to have a walking / biking path in the park that isn't car accessible. The nickel plate trail is always covered in sticks and leaves which makes it difficult to fully enjoy. I also	2/20/2024 5:32 PM

PUBLIC SURVEY

Connersville Parks and Recreation Master Plan: Public Survey

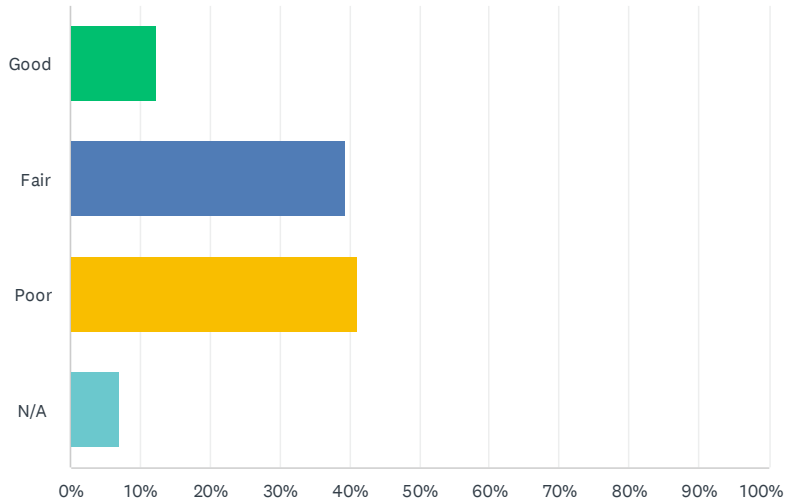
feel nickel plate is unsafe and could do with cameras for safety purposes and to prevent vandalism.

11	I don't use	2/20/2024 4:18 PM
12	The primary 'walking path' is Nickel Plate, and while the paving is great it is frequently so covered with branches and leaves that skating or biking is rough (my family roller skates the trail). It also seems to accumulate trash, which I understand isn't the departments fault. We always bring a bag and collect trash as we walk to place in the bins.	2/20/2024 3:57 PM
13	Specifically Roberts park and the trail.	2/19/2024 9:19 PM
14	A cornhole board for a sign for the rock snake at nickel plate. And what sidewalks? The roadways at Roberts park are narrow for cars and can be dangerous for pedestrians	2/18/2024 6:34 PM
15	There are no sidewalks or paths I'm aware of in the main park, only roads. Nickel Plate needs lights for fall when gets darker faster	2/18/2024 9:53 AM
16	Not aware of many sidewalks, but "paths" in Roberts Park are shared (cars, trucks, bikes, walkers, runners, baby strollers) and dangerous.	2/17/2024 9:59 PM
17	Nonexistent sidewalks. Roads in Robert's Park are fair at best	2/17/2024 7:39 PM
18	We need outdoor pickleball lights so we can play at night the ones that are there don't work	2/17/2024 4:15 PM
19	Path at rivers edge needs finished- jcnp and nickel plate aren't safe	2/17/2024 1:57 PM
20	There ar very few	2/17/2024 11:05 AM
21	Sidewalks?	2/17/2024 9:22 AM
22	It would be nice to have walking paths at Robert's. That way you're not walking on the road.	2/16/2024 8:26 PM
23	No sidewalks at Robert's, hard to push a stroller when people drive fast and don't share the road or watch for pedestrians	2/16/2024 1:17 PM

Connersville Parks and Recreation Master Plan: Public Survey

Q18 Please rate the condition of restroom facilities in our parks:

Answered: 509 Skipped: 3



ANSWER CHOICES	RESPONSES	
Good	12.38%	63
Fair	39.49%	201
Poor	41.06%	209
N/A	7.07%	36
TOTAL		509

#	COMMENTS:	DATE
1	Miller building	5/7/2024 10:50 PM
2	Maybe used them 1 time	3/23/2024 6:58 AM
3	Too afraid to go in.	3/21/2024 8:45 PM
4	Could use more privacy for ones by playground	3/20/2024 10:05 PM
5	Toilets are nasty most of the time	3/5/2024 9:00 PM
6	Ballfields are horrible	3/4/2024 7:12 PM
7	Have not used these bathrooms	2/27/2024 10:20 PM
8	Due to lots of vandalism.	2/23/2024 4:18 PM
9	Dirty	2/21/2024 7:18 PM
10	Awful	2/20/2024 11:25 PM
11	Could use fresh paint and better lighting	2/20/2024 9:05 PM

PUBLIC SURVEY

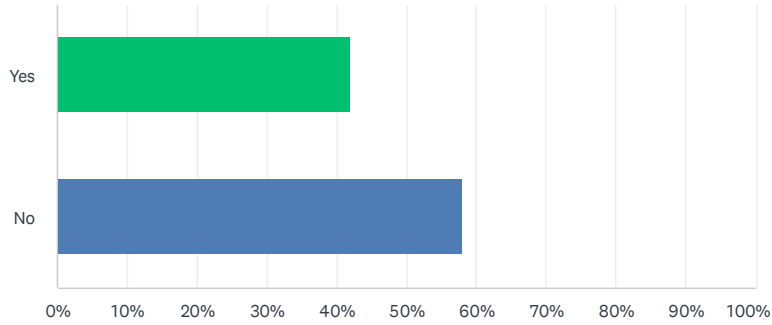
Connersville Parks and Recreation Master Plan: Public Survey

12	It's not the parks doing there job it's just horrible people out there that will break or clog up a toilet	2/20/2024 7:59 PM
13	Half the time they aren't open, when they are they're either disgusting or vandalized.	2/20/2024 5:32 PM
14	some of the facilities are cleaner than others. the one closest to the playground in robert's park is very dirty	2/20/2024 5:02 PM
15	Restroom doors broken, soap dispensers broken, graffiti, broken towel dispenser or no towels at all. Very poorly taken care of especially by inconsiderate people who use it while at the park.	2/20/2024 4:52 PM
16	Reasonably clean for public facilities	2/20/2024 4:26 PM
17	I don't use	2/20/2024 4:18 PM
18	Have never used but I've heard horror stories of finding people in there who had Overdosed.	2/20/2024 3:53 PM
19	The last one I used needed cleaned.	2/19/2024 7:54 PM
20	Need to be kept cleaner	2/19/2024 7:42 PM
21	Gross, never clean, bugs everywhere, never any soap, hand towels or toilet paper. I'd rather hold it.	2/18/2024 6:34 PM
22	Haven't used in years because gross and only open certain times of year	2/18/2024 9:53 AM
23	Needs A LOT of fixing, like we probably have the worst bathrooms in the state at the park	2/18/2024 9:10 AM
24	Disgusting and in need of repairs	2/17/2024 9:25 PM
25	They're disgusting. The pool house is always disgusting also, and we contracted Hand, Foot, Mouth Disease the last time we were there	2/17/2024 7:39 PM
26	Some are reasonably updated others are falling apart	2/17/2024 11:44 AM
27	We do have a lot of nasty people in this town, but I seen first hand the summer work staff NOT clean the bathroom or leave toilet paper or towels. The staff can't clean around the clock but by 10 am some cleaning should be evident.	2/17/2024 10:13 AM
28	The only nice bathroom in the whole parks dept is the one outside the amphitheater. All others are disgusting. Soccer, baseball and parks.	2/17/2024 10:04 AM
29	Public restrooms should be cleaned daily and available throughout the year.	2/17/2024 9:45 AM
30	Only one good restroom in Roberts park. None by the playground	2/17/2024 12:30 AM
31	Most of the time the restrooms are disgusting and have no toilet paper	2/16/2024 9:37 PM
32	Always dirty. Stalls do not lock which is a safety issue. Toilets don't flush.	2/16/2024 9:23 PM
33	Would not use restrooms outside of Miller Center	2/16/2024 6:33 PM
34	Always smell terrible.	2/16/2024 4:46 PM
35	There are not any restrooms at industrial or frazzee but the couple of times we went inside of the bathrooms at roberts they were pretty gross and under kept.	2/16/2024 2:10 PM
36	Not clean and not enough	2/16/2024 1:35 PM

Connersville Parks and Recreation Master Plan: Public Survey

Q19 Are there adequate restroom facilities in Connersville Parks?

Answered: 494 Skipped: 18



ANSWER CHOICES	RESPONSES	
Yes	41.90%	207
No	58.10%	287
TOTAL		494

#	COMMENTS:	DATE
1	I suppose	5/7/2024 10:50 PM
2	There can always be more. If budgets allow.	4/28/2024 4:29 PM
3	It would be nice if they were open year round!	3/21/2024 8:49 PM
4	When they are open	3/20/2024 10:05 PM
5	The outdated bathrooms make them seem dirty, even if they've been cleaned	3/12/2024 8:06 PM
6	I am only aware of 1 restroom at Roberts Park (which is the park i use most often)	3/8/2024 9:44 AM
7	as far as I know	3/5/2024 3:40 PM
8	Have not used the facilities	2/27/2024 10:20 PM
9	Seldom use them	2/27/2024 8:22 PM
10	Need one by the shelter on park road	2/22/2024 10:14 AM
11	Again needs updated.	2/21/2024 7:52 PM
12	Need to be opened during decent weather winter days	2/21/2024 12:29 AM
13	Often closed, see previous	2/20/2024 9:05 PM
14	There could be a restroom closer to the front park rd by the bridge.	2/20/2024 6:49 PM
15	There are enough locations but they are always dirty/stinky and outdated	2/20/2024 5:32 PM
16	Adequate yes but very poorly taken care of	2/20/2024 4:52 PM
17	N/a	2/20/2024 3:40 PM
18	If vandalism could be controlled it would be nice to see restrooms at Smalley's pond.	2/20/2024 8:19 AM

PUBLIC SURVEY

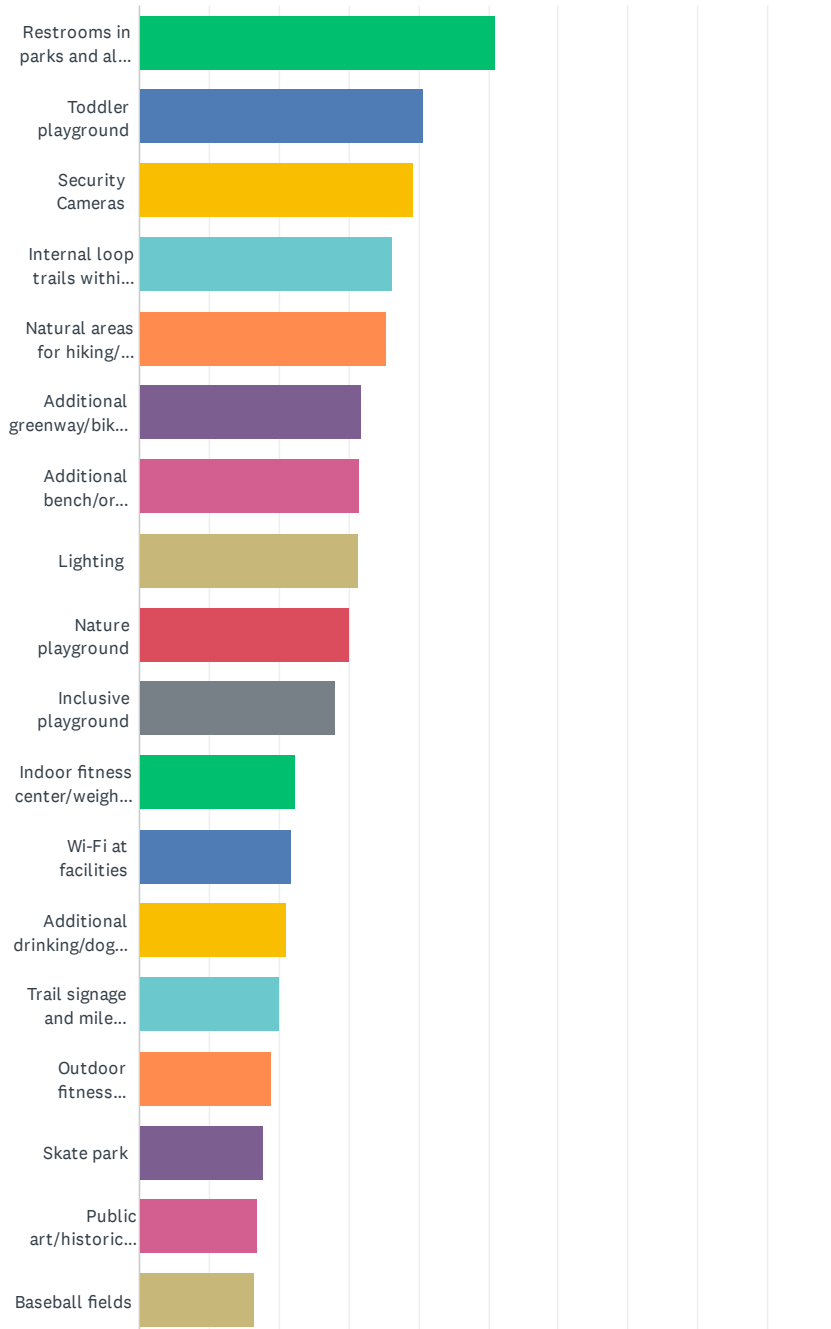
Connersville Parks and Recreation Master Plan: Public Survey

19	When they are open	2/20/2024 12:32 AM
20	Often the locks don't work during game seasons, they are dirty and not very well lit.	2/19/2024 9:19 PM
21	Depends on where you are and what time of year	2/19/2024 7:47 PM
22	Miller building is fine. Rest need cleaned with bleach	2/19/2024 7:43 PM
23	No because they are NEVER clean	2/18/2024 6:34 PM
24	N/A	2/18/2024 3:45 PM
25	Needs a complete revamp	2/18/2024 9:53 AM
26	There's enough restrooms at the back of the park, but the park needs restrooms on park road side	2/18/2024 9:10 AM
27	I am only familiar with Roberts Park. I would say they are adequate there unless a person has mobility issues.	2/17/2024 9:59 PM
28	Need one closer to miller building	2/17/2024 9:26 PM
29	During events only	2/17/2024 4:29 PM
30	When open	2/17/2024 3:12 PM
31	More needed at front area please	2/17/2024 12:12 PM
32	Pool restrooms are an embarrassment	2/17/2024 11:38 AM
33	Never looked for them.	2/17/2024 10:57 AM
34	There needs to be more	2/17/2024 10:55 AM
35	More would always be better....	2/17/2024 10:14 AM
36	The volume of people at the park during the summer and fall is a lot so more facilities are needed. Updates to the old restrooms are needed also.	2/17/2024 10:13 AM
37	The amount is good, but the quality is poor.	2/17/2024 9:51 AM
38	The ones we have need to be kept open throughout the year.	2/17/2024 9:45 AM
39	Not at all parks	2/17/2024 9:33 AM
40	There are no locks on the stalls. Not safe	2/16/2024 10:08 PM
41	We need more updated ones like the big one by horse tracks	2/16/2024 5:40 PM
42	They are nasty and outdated.	2/16/2024 5:21 PM
43	Unkept	2/16/2024 4:59 PM
44	Not all have them.	2/16/2024 2:17 PM
45	They are just nasty	2/16/2024 1:48 PM
46	Nice if there was one near front	2/16/2024 1:22 PM
47	I don't know	2/16/2024 1:16 PM

Connersville Parks and Recreation Master Plan: Public Survey

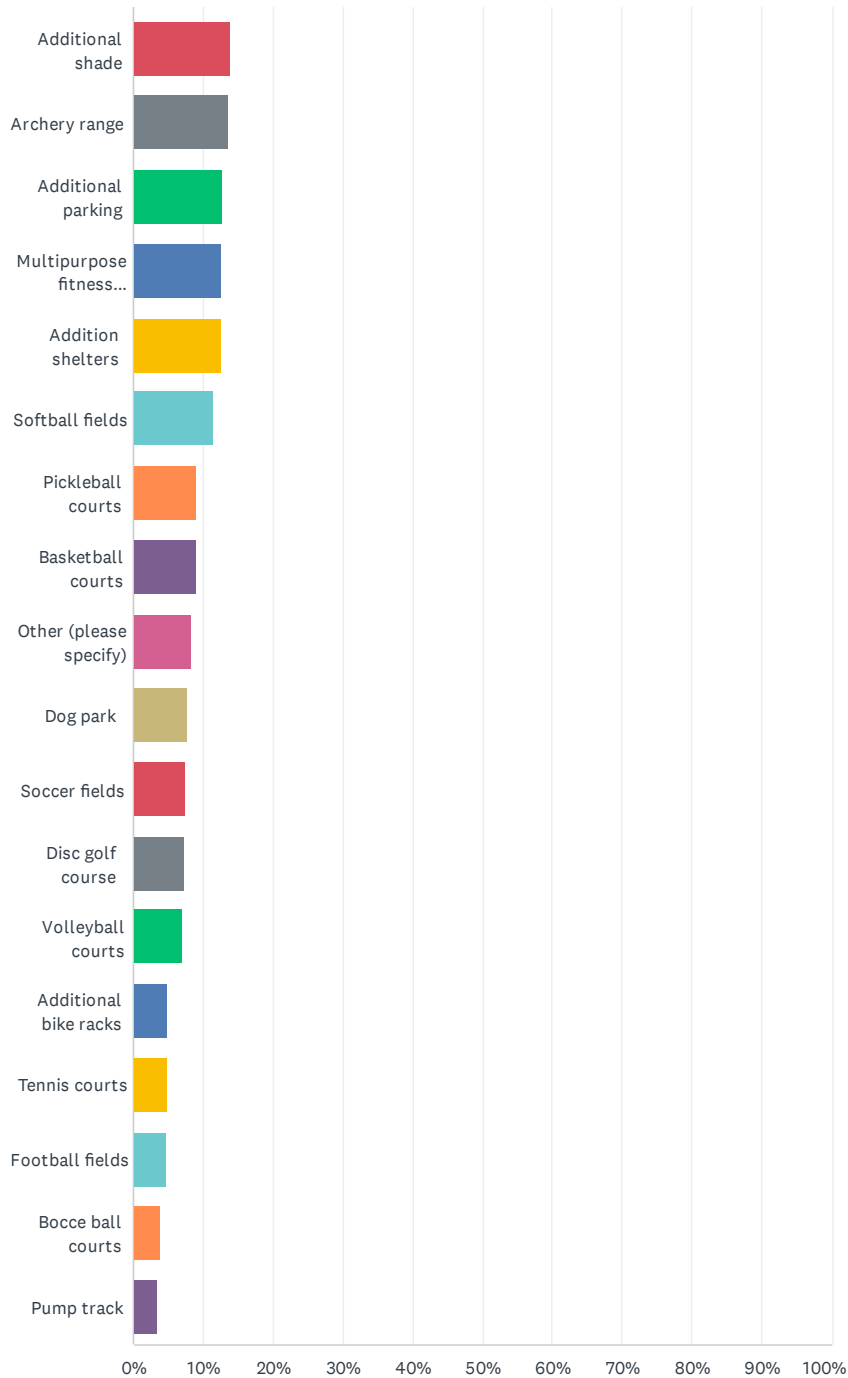
Q20 What facilities/improvements are needed in the Connersville park system? (Check all that apply)

Answered: 499 Skipped: 13



PUBLIC SURVEY

Connersville Parks and Recreation Master Plan: Public Survey



Connersville Parks and Recreation Master Plan: Public Survey

ANSWER CHOICES	RESPONSES	
Restrooms in parks and along trails	50.90%	254
Toddler playground	40.68%	203
Security Cameras	39.28%	196
Internal loop trails within existing parks	36.27%	181
Natural areas for hiking/ nature-viewing/picnicking (forest, wetland, prairie, etc.)	35.47%	177
Additional greenway/bike trails	31.66%	158
Additional bench/or seating areas	31.46%	157
Lighting	31.26%	156
Nature playground	30.06%	150
Inclusive playground	28.06%	140
Indoor fitness center/weight room	22.44%	112
Wi-Fi at facilities	21.64%	108
Additional drinking/doggie fountains	21.04%	105
Trail signage and mile markers	20.04%	100
Outdoor fitness equipment	19.04%	95
Skate park	17.64%	88
Public art/historical education along trails	16.83%	84
Baseball fields	16.43%	82
Additional shade	13.83%	69
Archery range	13.63%	68
Additional parking	12.83%	64
Multipurpose fitness classrooms	12.63%	63
Addition shelters	12.63%	63
Softball fields	11.42%	57
Pickleball courts	9.02%	45
Basketball courts	9.02%	45
Other (please specify)	8.42%	42
Dog park	7.62%	38
Soccer fields	7.41%	37
Disc golf course	7.21%	36
Volleyball courts	7.01%	35
Additional bike racks	5.01%	25

PUBLIC SURVEY

Connersville Parks and Recreation Master Plan: Public Survey

Tennis courts	4.81%	24
Football fields	4.61%	23
Bocce ball courts	3.81%	19
Pump track	3.41%	17
Total Respondents: 499		

#	OTHER (PLEASE SPECIFY)	DATE
1	Autistic playground	3/23/2024 6:58 AM
2	Speed limit for squirrel and people safety	3/21/2024 3:54 PM
3	Access to the river would be nice: consider incorporating the parcel east of the horsetrack.	3/8/2024 9:42 PM
4	Better walking areas	3/5/2024 3:40 PM
5	The bathrooms need to be in better shape and taken better care of	3/4/2024 8:49 PM
6	All of them with proper walkways	3/2/2024 1:57 AM
7	staff the pool and make sure it is operational during the hours promised	2/28/2024 11:05 AM
8	none that I am aware of	2/27/2024 8:07 AM
9	Maybe some music/ radio station playing on PA System through the park for relaxation	2/26/2024 8:42 PM
10	Better walkways	2/23/2024 6:13 PM
11	The pool needs new clean chairs. I don't think they have been power washed in years.	2/23/2024 4:18 PM
12	Everything is geared towards "family friendly". Have more adults only activities	2/22/2024 7:46 PM
13	Bummed to see some of the Disc Golf holes get removed.	2/22/2024 7:02 PM
14	Plant more new trees and grass and better outdoor grills	2/21/2024 9:15 AM
15	The dog park needs concrete pad at and through gate entry. A mud mess when it rains and needs to be cleaned. People are pigs never pickup after their pets and cat poop everywhere, plus people leaving food scrapes everywhere. Wildlife there don't need hamburgers and French fries! Simply disgusting. Cat walk her dogs At Roberts Park anymore because there's food waste everywhere along with cat poop everywhere it's simply disgusting. I would rather drive all the way to Rushville where I don't have this problem.	2/21/2024 12:29 AM
16	Indoor pool	2/20/2024 11:25 PM
17	Pool staffing and open longer.	2/20/2024 9:05 PM
18	We need more picnic tables in kiddy land or a bench more sitting	2/20/2024 7:59 PM
19	Better pool management!	2/20/2024 6:49 PM
20	Security is an issue. I would take my kids more often but we've frequently found adult items and paraphernalia in the kids playground. So much so, that for my kids to play I do an inspection myself first. We go home to use the restroom	2/20/2024 5:32 PM
21	N/A	2/20/2024 4:35 PM
22	Benches along trails for resting. Not everyone is able to walk the entire trail without breaking for a few minutes	2/20/2024 4:25 PM
23	Security cameras, wifi, and connected hiking trails would be wonderful.	2/20/2024 3:57 PM
24	The John Connor nature preserve could be nicer if some of the underbrush was removed and the area around Smalley's lake could be better. However the vandalism we have seen at Nickleplate Trail makes one wonder if anything can be nice. Maybe have a designated park policeman. It seems to me there once was.	2/20/2024 8:19 AM
25	While I realize funding is difficult for new projects, I'd love to see new equipment or updated	2/19/2024 9:19 PM

Connersville Parks and Recreation Master Plan: Public Survey

parks that lay forgotten. Low income areas deserve to have parks that are safe and welcoming too.

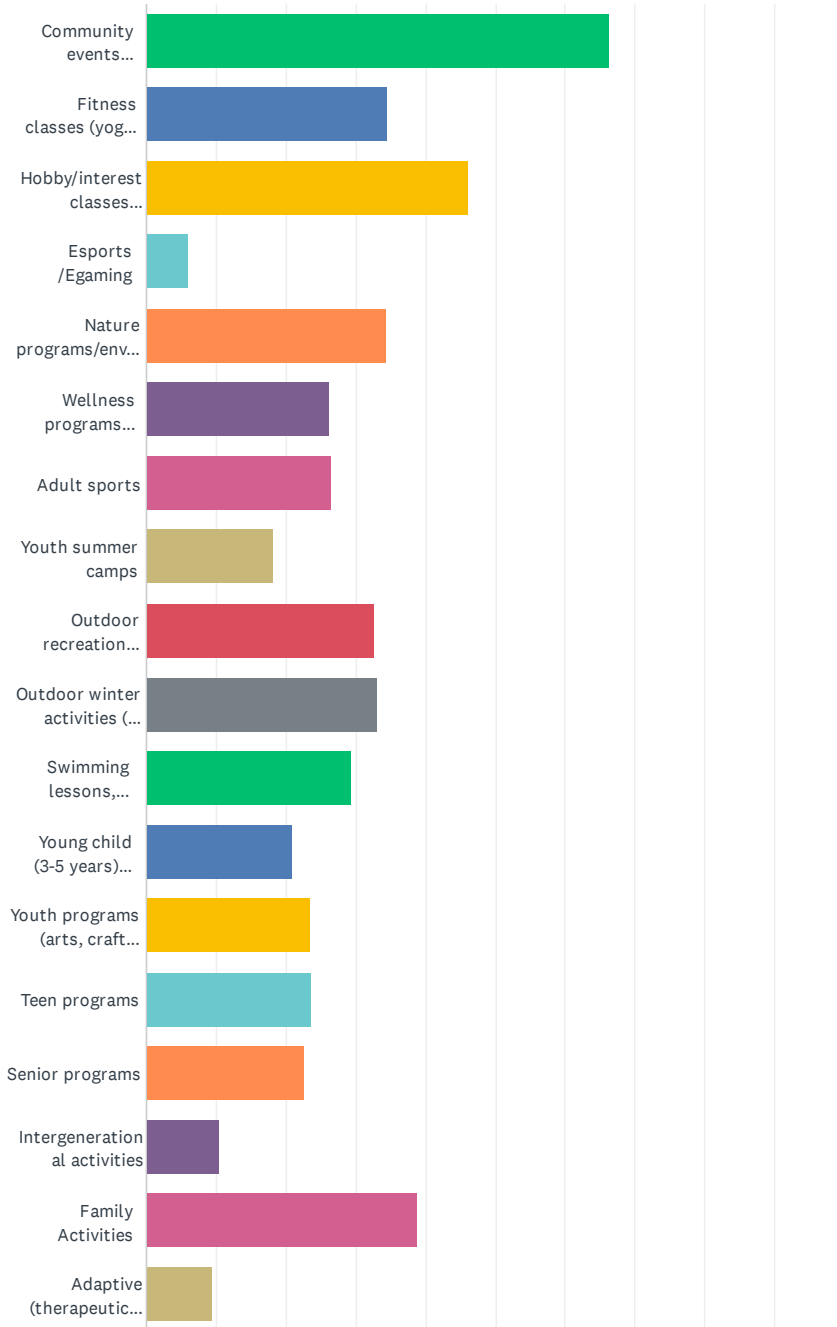
26	I think we have a pretty good park especially for a community this size. Sure, there are always things that can be added but I'm proud of our parks!	2/19/2024 7:54 PM
27	A multi purpose rec center	2/19/2024 7:47 PM
28	Amenities are sufficient. Just keep in better condition.	2/18/2024 9:03 PM
29	Please PLEASE stop cutting trees down in Roberts Park. If needed, please replace.	2/18/2024 9:53 AM
30	Idk	2/18/2024 9:10 AM
31	Outdoor pickleball is presently good, but there is a real need for indoor pickleball courts when Miller is open to the public (M-F, 8am-4pm) if not being rented.	2/17/2024 9:59 PM
32	Keeping shelters clean from bat poop	2/17/2024 5:43 PM
33	Lighting on tennis/pickleball courts are very poor	2/17/2024 2:01 PM
34	Opening the finished playground next to the river and soccer fields would help. Also building a free access splash pad in summer like Rushville has. Fix and replace the playground in Robert's park	2/17/2024 11:44 AM
35	Splash pad, resurfacing tennis/pickleball courts, new pool restrooms	2/17/2024 11:38 AM
36	Babes all fields need improved. They don't need moved, just to be upgraded.	2/17/2024 11:16 AM
37	Chairs for patrons of the pool	2/17/2024 10:14 AM
38	A focus on our natural assets is very important.	2/17/2024 9:55 AM
39	Designated feeding ares, #esigated dog paths. Ways to keep people with interests separate	2/16/2024 11:35 PM
40	Splash pad areas south side of town	2/16/2024 5:48 PM
41	Rc park	2/16/2024 4:39 PM
42	Free dog park option	2/16/2024 3:05 PM

PUBLIC SURVEY

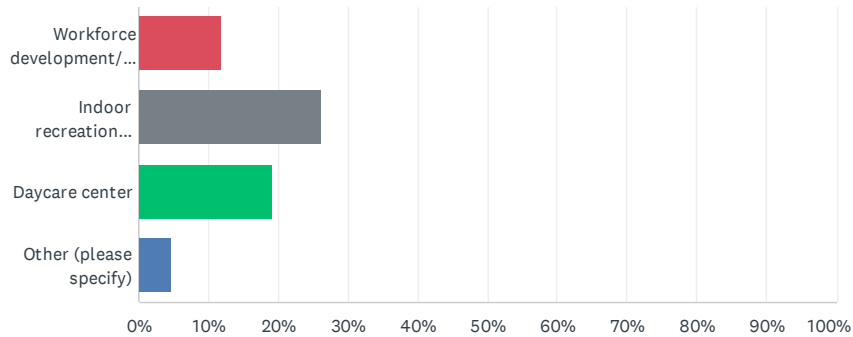
Connersville Parks and Recreation Master Plan: Public Survey

Q21 What programming is needed in the Connersville park system? (Check all that apply)

Answered: 490 Skipped: 22



Connersville Parks and Recreation Master Plan: Public Survey



ANSWER CHOICES	RESPONSES	
Community events (festivals, 5k races, concerts, etc.)	66.33%	325
Fitness classes (yoga, martial arts, zumba, etc.)	34.49%	169
Hobby/interest classes (crafts, gardening, cooking, etc.)	46.12%	226
Esports /Egaming	5.92%	29
Nature programs/environmental education	34.29%	168
Wellness programs (nutrition, health counseling, etc.)	26.33%	129
Adult sports	26.53%	130
Youth summer camps	18.16%	89
Outdoor recreation (hiking, fishing, etc.)	32.65%	160
Outdoor winter activities (ice skating, skiing, etc.)	33.06%	162
Swimming lessons, aquatic programs	29.39%	144
Young child (3-5 years) programs	20.82%	102
Youth programs (arts, crafts, adventure, etc.)	23.47%	115
Teen programs	23.67%	116
Senior programs	22.65%	111
Intergenerational activities	10.41%	51
Family Activities	38.78%	190
Adaptive (therapeutic) recreation	9.39%	46
Workforce development/life skills classes	12.04%	59
Indoor recreation opportunities	26.12%	128
Daycare center	19.18%	94
Other (please specify)	4.69%	23
Total Respondents: 490		

PUBLIC SURVEY

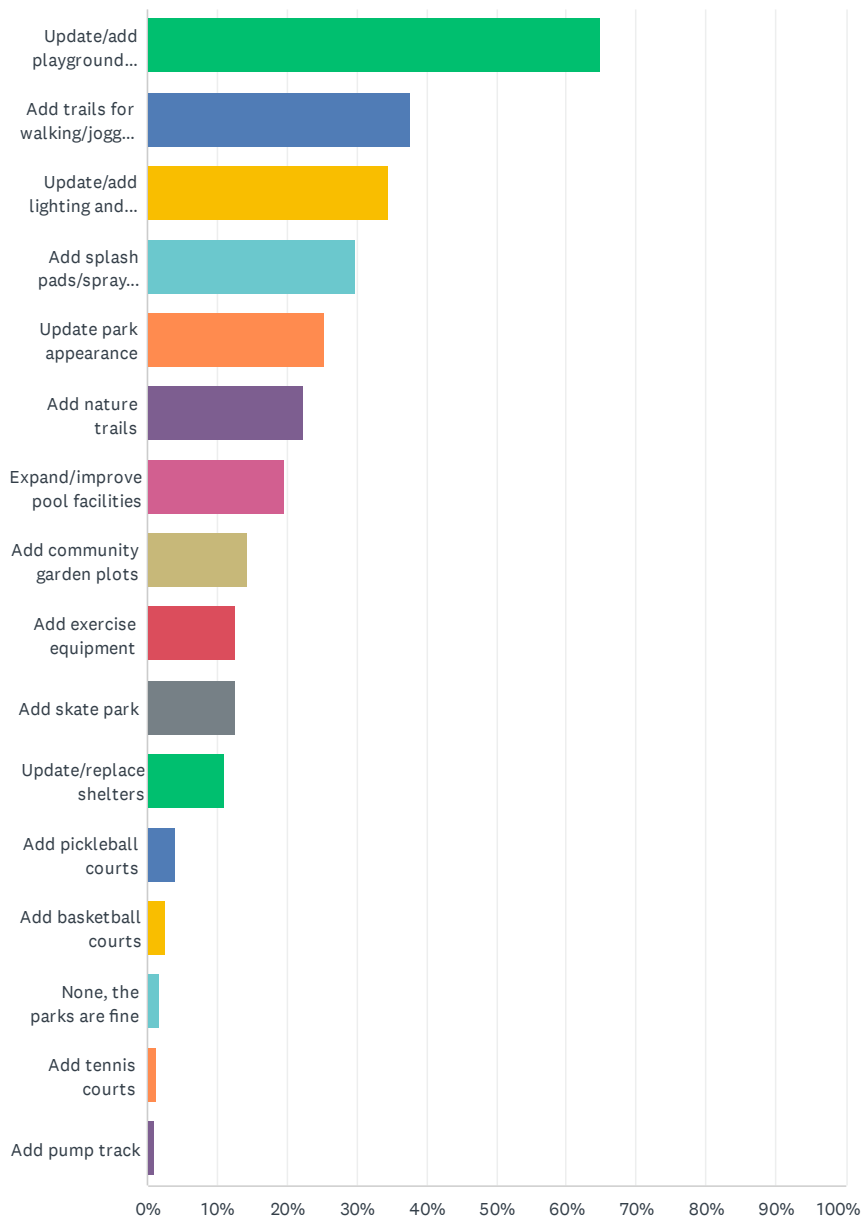
Connersville Parks and Recreation Master Plan: Public Survey

#	OTHER (PLEASE SPECIFY)	DATE
1	it's fine	5/7/2024 10:50 PM
2	a place to walk when the weather is not good for outdoor walking	3/5/2024 3:40 PM
3	Things for adults (not just seniors) that are accessible	3/1/2024 11:36 PM
4	none that I am aware of	2/27/2024 8:07 AM
5	Enforcement against speed through Robert's park and throwing food on the ground	2/21/2024 12:29 AM
6	Indoor pool like the golay center	2/20/2024 10:06 PM
7	Year-round, restroom, facilities, other than the Miller building if possible	2/20/2024 4:26 PM
8	Somehow if we could get connected to the River	2/20/2024 12:35 PM
9	There seems to be plenty. I am just not interested.	2/20/2024 7:24 AM
10	I'd love to see the park partner with 4-H or the school for an archery program. Idk the specifics for that but it would be nice to have a program like Batesville has.	2/19/2024 9:19 PM
11	Splash pad	2/19/2024 8:03 PM
12	DISC GOLF TOURNAMENTS	2/18/2024 9:10 AM
13	Competitive sanctioned disc golf	2/18/2024 8:30 AM
14	There should be something offered on a regular basis to ALL age groups before additional programming is added for age groups already being served.	2/17/2024 9:59 PM
15	Updated an cleaner pool	2/17/2024 4:29 PM
16	If you want young families we need programs to attract these people. If you have small chikdren even our public library does not have a story time program.	2/17/2024 11:05 AM
17	Not my call	2/17/2024 10:57 AM
18	Indoor walking area during winter EVENING hours.	2/17/2024 10:14 AM
19	This list is very thorough, but there are other community organizations that provide some of these activities. I would like to see the park take advantage of the beautiful natural resource the park offers and make good use of Miller Building for community activities in the winter.	2/17/2024 9:45 AM
20	Use	2/16/2024 9:22 PM
21	Racquet ball courts	2/16/2024 7:42 PM
22	Adult Swim Lessons	2/16/2024 2:42 PM
23	Many of these they offer. Others are offered by other resources and no need to duplicate, would spread staff and \$ thin.	2/16/2024 2:17 PM

Connersville Parks and Recreation Master Plan: Public Survey

Q22 Of the following potential capital improvement projects, which is of the highest priority to you? (Please choose 3)

Answered: 503 Skipped: 9



PUBLIC SURVEY

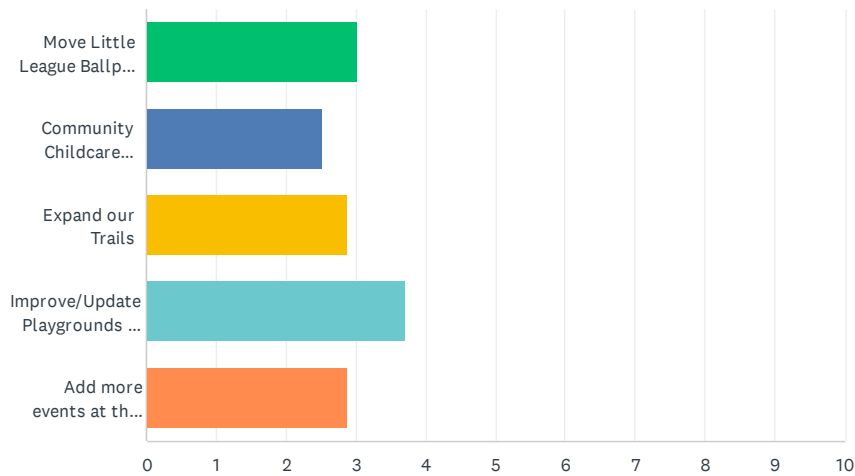
Connersville Parks and Recreation Master Plan: Public Survey

ANSWER CHOICES	RESPONSES	
Update/add playground equipment	64.81%	326
Add trails for walking/jogging/biking	37.77%	190
Update/add lighting and security to parks	34.59%	174
Add splash pads/spray grounds	29.82%	150
Update park appearance	25.45%	128
Add nature trails	22.47%	113
Expand/improve pool facilities	19.68%	99
Add community garden plots	14.31%	72
Add exercise equipment	12.52%	63
Add skate park	12.52%	63
Update/replace shelters	11.13%	56
Add pickleball courts	3.98%	20
Add basketball courts	2.58%	13
None, the parks are fine	1.79%	9
Add tennis courts	1.19%	6
Add pump track	0.99%	5
Total Respondents: 503		

Connersville Parks and Recreation Master Plan: Public Survey

Q23 Please rank the following priority projects with 1 being the highest priority. (Use the arrows to move items up or down, or drag items with your mouse)

Answered: 504 Skipped: 8



	1	2	3	4	5	TOTAL	SCORE
Move Little League Ballpark to River's Edge	24.80% 125	17.46% 88	15.28% 77	19.64% 99	22.82% 115	504	3.02
Community Childcare Center	12.10% 61	16.07% 81	15.08% 76	25.60% 129	31.15% 157	504	2.52
Expand our Trails	12.90% 65	18.65% 94	29.17% 147	21.83% 110	17.46% 88	504	2.88
Improve/Update Playgrounds at City Parks	37.90% 191	23.41% 118	17.26% 87	15.28% 77	6.15% 31	504	3.72
Add more events at the Roberts Park Amphitheater	12.30% 62	24.40% 123	23.21% 117	17.66% 89	22.42% 113	504	2.87

PUBLIC SURVEY

Connersville Parks and Recreation Master Plan: Public Survey

Q24 Please list which parks should be focused on first for playground improvements.

Answered: 427 Skipped: 85

#	RESPONSES	DATE
1	Roberts park	5/17/2024 9:06 AM
2	Roberts Park	5/17/2024 7:58 AM
3	ROBERTS PARK	5/13/2024 10:59 AM
4	Robert's park and offuts park	5/8/2024 7:59 PM
5	no preference	5/7/2024 10:50 PM
6	Roberts	5/7/2024 6:38 PM
7	Robert's park since it is the main park it should be outfitted with the best.	5/5/2024 1:49 PM
8	Roberts	4/28/2024 4:29 PM
9	The playground that is currently closed due to needing repairs. Finish the ones that you have already started	4/25/2024 8:34 AM
10	Roberts Park Rivers Edge	4/23/2024 11:32 PM
11	Roberts	4/19/2024 3:59 PM
12	Robert's Park	4/8/2024 12:57 PM
13	Robert's park	4/3/2024 4:24 PM
14	Roberts	4/2/2024 8:52 PM
15	Roberts	4/2/2024 6:39 PM
16	Roberts	4/2/2024 6:09 PM
17	Robert's Park, Offutts Park	3/26/2024 1:44 PM
18	Roberts	3/23/2024 11:00 AM
19	Robert's Park	3/23/2024 6:58 AM
20	Roberts Park	3/22/2024 2:10 PM
21	Roberts	3/22/2024 2:09 PM
22	Roberts park	3/22/2024 2:09 PM
23	Robert's park	3/22/2024 2:08 PM
24	Roberts	3/21/2024 11:33 PM
25	Roberts park	3/21/2024 8:49 PM
26	Robert's Park, since this is the primary Park for the city. It is really bad to have the only playground in our Park closed. This area is very widely used and is the only source of activity, social engagement, and fun for a large part of the towns children. They deserve to have a safe, fun, exciting place to play and make friends.	3/21/2024 8:45 PM
27	Roberts	3/21/2024 8:31 PM
28	Roberts	3/21/2024 5:37 PM
29	Not aware of all the parks. I just go to Roberts Park	3/21/2024 3:54 PM

Connersville Parks and Recreation Master Plan: Public Survey

30	Offetts Park needs more equipment and better maintenance, sharp safe containers. Roberts park, 2nd Street park	3/20/2024 10:05 PM
31	Roberts Park and Offuts Park	3/20/2024 9:26 PM
32	No suggestion they all seem to be outdated and in poor shape	3/19/2024 9:27 PM
33	Roberts Park	3/18/2024 8:47 PM
34	Robert's Park	3/18/2024 7:07 PM
35	Industrial Park and Roberts Park	3/18/2024 5:57 PM
36	Roberts park should be started on first	3/18/2024 2:41 PM
37	Roberts Park	3/18/2024 2:15 PM
38	Roberts park	3/18/2024 2:13 PM
39	Roberts	3/18/2024 1:48 PM
40	Roberts	3/18/2024 1:45 PM
41	J. Long 2nd street park	3/14/2024 1:17 PM
42	All	3/13/2024 4:35 PM
43	Robert's Park	3/12/2024 9:35 PM
44	Roberts Park	3/12/2024 8:06 PM
45	Long park	3/12/2024 7:30 PM
46	Roberts Park	3/8/2024 9:42 PM
47	N/A	3/8/2024 9:44 AM
48	Roberts park	3/7/2024 9:47 AM
49	Robert's park and rivers edge and Offutt's park	3/5/2024 9:00 PM
50	Roberts park	3/5/2024 3:40 PM
51	Offutts Park	3/4/2024 8:49 PM
52	Robert's park over by the armory	3/4/2024 7:12 PM
53	Roberts Park	3/4/2024 6:35 PM
54	Connersville	3/4/2024 5:56 PM
55	Roberts park	3/4/2024 5:45 PM
56	Roberts Park	3/2/2024 12:26 PM
57	DNA	3/2/2024 1:57 AM
58	Robert's Park and industrial Park	3/1/2024 11:36 PM
59	Roberts park	2/29/2024 9:56 PM
60	Roberts	2/29/2024 8:57 AM
61	Finish 2nd street	2/28/2024 7:55 PM
62	Toddler	2/28/2024 4:20 PM
63	Robert's park	2/28/2024 3:34 PM
64	Roberts	2/28/2024 3:17 PM
65	Long playground on 2nd St, Roberts Park, Industrial Park, then Offutts Park	2/28/2024 11:37 AM
66	Roberts	2/28/2024 11:05 AM
67	2nd street, Industrial	2/27/2024 10:57 PM

PUBLIC SURVEY

Connersville Parks and Recreation Master Plan: Public Survey

68	Baseball complex, football fields for youth league	2/27/2024 10:41 PM
69	Safety; make sure every spot is lit at night and add those poles that you can call 9-1-1 by pushing button in case of attacker.	2/27/2024 10:20 PM
70	River's edge	2/27/2024 8:22 PM
71	Roberts Park	2/27/2024 4:36 PM
72	Robert's park	2/27/2024 11:33 AM
73	Offuts Park	2/27/2024 10:55 AM
74	roberts	2/27/2024 10:25 AM
75	Roberts Park	2/27/2024 8:07 AM
76	Roberts Park	2/26/2024 8:42 PM
77	River's Edge	2/26/2024 2:15 PM
78	Robert's Park	2/26/2024 10:29 AM
79	Roberts Park	2/25/2024 5:35 PM
80	Roberts Park	2/24/2024 8:04 PM
81	Roberts park	2/24/2024 2:49 PM
82	Roberts Park is about the only park that comes to mind having any...I've heard Rivers Edge does but we are not allowed access for some reason	2/24/2024 7:25 AM
83	Roberts park	2/23/2024 4:56 PM
84	Robert's Park	2/23/2024 4:18 PM
85	Roberts Park	2/23/2024 1:53 PM
86	Robert's	2/22/2024 8:36 PM
87	Roberts Park disc golf course	2/22/2024 8:26 PM
88	Roberts park.	2/22/2024 8:22 PM
89	N/A	2/22/2024 7:46 PM
90	Roberts Park	2/22/2024 7:27 PM
91	Roberts	2/22/2024 6:56 PM
92	Offuts	2/22/2024 2:06 PM
93	Roberts park. And little league fields	2/22/2024 12:46 PM
94	Roberts park, but build where old one was torn down. Great place bc it is not hidden and then would less likely be graffitied and such	2/22/2024 10:17 AM
95	Roberts Park	2/22/2024 10:14 AM
96	ROBERTS PARK	2/22/2024 8:42 AM
97	Robert's Park Rivers Edge	2/22/2024 5:08 AM
98	Robert's Park	2/21/2024 7:52 PM
99	Offutts	2/21/2024 7:48 PM
100	Roberts Rivers edge	2/21/2024 7:18 PM
101	Robert's Park	2/21/2024 6:57 PM
102	Roberts	2/21/2024 4:39 PM
103	Don't know	2/21/2024 4:35 PM

Connersville Parks and Recreation Master Plan: Public Survey

104	Roberts	2/21/2024 3:28 PM
105	none	2/21/2024 1:40 PM
106	Not sure	2/21/2024 1:08 PM
107	Robert's Park	2/21/2024 1:02 PM
108	Roberts park	2/21/2024 11:59 AM
109	Roberts	2/21/2024 11:34 AM
110	Roberts	2/21/2024 10:44 AM
111	Not sure	2/21/2024 10:18 AM
112	Roberts Park	2/21/2024 9:15 AM
113	Roberts Park	2/21/2024 7:21 AM
114	Robert's Park	2/21/2024 12:29 AM
115	Robert's park	2/21/2024 12:02 AM
116	2nd street	2/20/2024 11:37 PM
117	Robert's Park	2/20/2024 11:25 PM
118	Roberts Park	2/20/2024 11:14 PM
119	Robert's Park	2/20/2024 10:15 PM
120	Roberts	2/20/2024 9:45 PM
121	Roberts because it's the main one and the parks department already got a grant for the park on South side.	2/20/2024 9:37 PM
122	Roberts Park	2/20/2024 9:26 PM
123	2nd street	2/20/2024 9:13 PM
124	Robert's Park Natural playground by cvs Playground by soccer fields	2/20/2024 9:05 PM
125	Roberts park then Satellite parks in the community projects completed.	2/20/2024 8:48 PM
126	Roberts	2/20/2024 8:02 PM
127	Playground	2/20/2024 7:59 PM
128	Robert's park	2/20/2024 7:57 PM
129	Offutt and Roberts	2/20/2024 7:56 PM
130	Roberts	2/20/2024 7:50 PM
131	I don't care	2/20/2024 7:46 PM
132	Roberts Park	2/20/2024 7:40 PM
133	Roberts park	2/20/2024 7:28 PM
134	Roberts park	2/20/2024 7:17 PM
135	Roberts	2/20/2024 6:52 PM
136	Robert's park add additional play area's	2/20/2024 6:49 PM
137	Industrial	2/20/2024 6:41 PM
138	Roberts park is the one my family utilizes most often. It is in deplorable condition	2/20/2024 6:41 PM
139	Robert's Park. Instead of hiring an assistant for the park superintendent why not hire somebody who ACTUALLY knows what they are doing!!	2/20/2024 6:22 PM
140	Roberts	2/20/2024 5:44 PM

PUBLIC SURVEY

Connersville Parks and Recreation Master Plan: Public Survey

141	Roberts Park playgrounds	2/20/2024 5:43 PM
142	Roberts Park. I would say 2nd street park but I'm not confident that it will ever be completed	2/20/2024 5:32 PM
143	Robert's Park and River's Edge	2/20/2024 5:32 PM
144	Robert's Park	2/20/2024 5:28 PM
145	Roberts	2/20/2024 5:22 PM
146	Roberts	2/20/2024 5:16 PM
147	Roberts Park	2/20/2024 5:15 PM
148	Roberts	2/20/2024 5:10 PM
149	robert's park	2/20/2024 5:02 PM
150	Main park Roberts	2/20/2024 4:58 PM
151	Roberts park	2/20/2024 4:54 PM
152	ROBERT'S PARK	2/20/2024 4:52 PM
153	Roberts park and industrial park	2/20/2024 4:45 PM
154	robert's park 3rd street park	2/20/2024 4:42 PM
155	Roberts	2/20/2024 4:35 PM
156	Second street park	2/20/2024 4:30 PM
157	Roberts Park	2/20/2024 4:26 PM
158	Roberts	2/20/2024 4:25 PM
159	Robert's Park and River's Edge should be completed	2/20/2024 4:23 PM
160	Robert's park	2/20/2024 4:18 PM
161	Roberts Park	2/20/2024 4:05 PM
162	Roberts Park is the obvious starting point as it is the most used. The playground at the soccer complex is a beacon though, and while the reasons it isn't used are known, something should be done about that. It's an obvious sticking point for people to focus on and my family would use it weekly.	2/20/2024 3:57 PM
163	Roberts Park	2/20/2024 3:53 PM
164	Na	2/20/2024 3:40 PM
165	Roberts park for sure Frazee seems to be well maintained and newer	2/20/2024 3:16 PM
166	Roberts	2/20/2024 3:16 PM
167	NOT SURE AS WE DO NOT USE THE PLAYGROUNDS	2/20/2024 2:46 PM
168	Roberts	2/20/2024 2:43 PM
169	Finish J Long Memorial park along with updating the kiddie land area which is unsafe.	2/20/2024 2:30 PM
170	All	2/20/2024 2:19 PM
171	Roberts Park	2/20/2024 2:04 PM
172	Some of the equipment is falling apart and broken	2/20/2024 1:54 PM
173	Roberts park- need additional play areas for toddlers, children. Look into Richmond's playground- has 2 playground areas for littles and older kids and has lots of slides, climbing, bridges, etc. And has a small splash pad included.	2/20/2024 1:48 PM
174	Roberts	2/20/2024 1:39 PM
175	Roberts	2/20/2024 12:41 PM

Connersville Parks and Recreation Master Plan: Public Survey

176	Roberts Park	2/20/2024 12:35 PM
177	Roberts Park	2/20/2024 12:04 PM
178	Roberts	2/20/2024 10:15 AM
179	Roberts Park	2/20/2024 9:50 AM
180	Roberts park	2/20/2024 9:20 AM
181	Finish Rivers Edge for Little League Baseball an Softball	2/20/2024 8:27 AM
182	If the woods at Conner preserve were tidier it could be a park similar to the park at Cambridge.	2/20/2024 8:19 AM
183	Roberts Park and 2nd Street Park needs Finished	2/20/2024 8:05 AM
184	All	2/20/2024 7:49 AM
185	Roberts Park	2/20/2024 7:39 AM
186	I am not knowledgeable about the playground facilities enough to comment on this.	2/20/2024 7:24 AM
187	John conner	2/20/2024 7:04 AM
188	Roberts	2/20/2024 6:33 AM
189	Offuts park	2/20/2024 2:27 AM
190	Kiddy land	2/20/2024 1:35 AM
191	Robert's Park	2/19/2024 10:37 PM
192	Roberts Park	2/19/2024 9:24 PM
193	Offuts Park	2/19/2024 9:19 PM
194	All the parks	2/19/2024 8:13 PM
195	Robert's park	2/19/2024 8:08 PM
196	Roberts Park	2/19/2024 8:05 PM
197	All	2/19/2024 8:05 PM
198	Robert's park	2/19/2024 8:03 PM
199	Roberts park	2/19/2024 8:01 PM
200	Update equipment in Roberts Park.	2/19/2024 7:54 PM
201	Roberts Park! Disc golf should be kept and moved to accommodate golfers and park goers at the same time. One should not interfere with the other as little as possible.	2/19/2024 7:53 PM
202	Robert's park, nickel plate	2/19/2024 7:53 PM
203	Long	2/19/2024 7:51 PM
204	Roberts Park	2/19/2024 7:47 PM
205	Roberts park	2/19/2024 7:47 PM
206	Roberts Park	2/19/2024 7:44 PM
207	The one in the Robert's Park !	2/19/2024 7:43 PM
208	Roberts park	2/19/2024 7:43 PM
209	Robert's Park	2/19/2024 7:42 PM
210	Roberts Park	2/19/2024 7:40 PM
211	Children's playground and picnic areas	2/19/2024 5:16 PM
212	Robert's Park needs updated badly so it's ready to reopen this spring. Otherwise we must use a school or go to Richmond for a playground	2/19/2024 3:04 PM

PUBLIC SURVEY

Connersville Parks and Recreation Master Plan: Public Survey

213	River Edge	2/19/2024 11:40 AM
214	Roberts Park	2/19/2024 11:06 AM
215	Roberts, Offits, 2nd street	2/19/2024 10:48 AM
216	Second Street	2/19/2024 10:00 AM
217	Roberts	2/19/2024 7:53 AM
218	All	2/19/2024 5:36 AM
219	Roberts Park is your "flagship" park. But you need to finish projects such as 2nd Street and Longwood Bridge. Then maintenance and upkeep on Roberts Park grounds and amenities. Overall... we still have a wonderful Roberts Park.	2/18/2024 9:03 PM
220	Roberts park	2/18/2024 6:34 PM
221	Soccer field	2/18/2024 5:55 PM
222	Industrial Park. Due to it being in a low income area they may not be able to drive let alone walk to Robert's Park. Lighting would be good here. When I drive by a lot playing basketball but not much for picnicking/shelter/security.	2/18/2024 3:45 PM
223	Roberts	2/18/2024 1:59 PM
224	Roberts Park and Offutts Park	2/18/2024 1:41 PM
225	Roberts park then finish 2nd street park, it's a eyesore currently	2/18/2024 1:27 PM
226	Roberts	2/18/2024 10:21 AM
227	Disc golf	2/18/2024 9:58 AM
228	Any areas that have little or no park and need one. No grandshowing with signs, just build the damn things	2/18/2024 9:53 AM
229	Please update play equipment	2/18/2024 9:52 AM
230	Roberts Park	2/18/2024 9:45 AM
231	No preference	2/18/2024 9:41 AM
232	Update	2/18/2024 9:38 AM
233	Robert's park	2/18/2024 9:36 AM
234	2nd Street Park River's Edge	2/18/2024 9:19 AM
235	Offuts park needs it bad, I live by it and the playground is completely destroyed, looks like a war zone	2/18/2024 9:10 AM
236	Robert's park!!!	2/18/2024 9:07 AM
237	Roberts	2/18/2024 9:03 AM
238	Robert's Park	2/18/2024 8:58 AM
239	The Robert's park discgolf course needs cleaned up a bit	2/18/2024 8:30 AM
240	Roberts	2/18/2024 8:22 AM
241	Parks outside of Robert's Park. Robert's Park is frequently filled with cars and more adult activities. I'd encourage smaller, more local neighborhood park playgrounds.	2/18/2024 7:54 AM
242	Robert's Park	2/18/2024 7:13 AM
243	Roberts	2/18/2024 2:00 AM
244	Roberts park	2/17/2024 11:10 PM
245	Robert's park	2/17/2024 11:08 PM
246	Roberts park, 2nd street and rivers edge should be finished	2/17/2024 10:35 PM

Connersville Parks and Recreation Master Plan: Public Survey

247	Robert's Park playground and then the soccer field and River's Edge	2/17/2024 10:32 PM
248	Roberts	2/17/2024 10:25 PM
249	Finish 2nd street Complete rivers edge	2/17/2024 10:16 PM
250	Roberts Park services the most people. After that, finish things you've started.	2/17/2024 9:59 PM
251	2nd street park then roberts park	2/17/2024 9:26 PM
252	Roberts park	2/17/2024 9:25 PM
253	Robert's Park	2/17/2024 8:28 PM
254	Roberts	2/17/2024 8:20 PM
255	Industrial park	2/17/2024 8:02 PM
256	Roberts park	2/17/2024 7:58 PM
257	Robert's Park, River's Edge	2/17/2024 7:39 PM
258	Industrial Park	2/17/2024 7:20 PM
259	Roberts needs replaced, rivers edge isn't up to codes, j long memorial needs built, and offits park needs more equipment	2/17/2024 7:18 PM
260	Roberts	2/17/2024 7:09 PM
261	Roberts park	2/17/2024 6:55 PM
262	Roberts Park	2/17/2024 6:38 PM
263	Robert's Park	2/17/2024 5:46 PM
264	Soccer fields park and also parking	2/17/2024 5:43 PM
265	Roberts	2/17/2024 5:43 PM
266	John conner	2/17/2024 4:41 PM
267	Roberts Park playground, 2nd street park, soccer field area, Offutt park	2/17/2024 4:32 PM
268	Roberts Park, 2nd st park	2/17/2024 2:49 PM
269	Robert's Park 2nd street Rivers Edge	2/17/2024 2:24 PM
270	Robert's Park	2/17/2024 2:14 PM
271	Robert's Park/ 2nd Street park	2/17/2024 2:01 PM
272	Long park - Offutt's park- rivers edge	2/17/2024 1:57 PM
273	Roberts Park	2/17/2024 1:15 PM
274	Roberts, Joel long park, Offutt park. The children need equipment safe, in their area to play on. They are growing out of the need. It's sad our equipment deteriorated at roberts park itself. Understand concrete contractor donated time but it is a costly donation when delayed-causing other prices to increase and kids grow up without. Monetary Donations came in to have done.	2/17/2024 12:30 PM
275	Roberts Park. It's getting nicer. Keep More going for children here please	2/17/2024 12:12 PM
276	Offits and roberts	2/17/2024 12:03 PM
277	Roberts park	2/17/2024 11:53 AM
278	Roberts park	2/17/2024 11:49 AM
279	Roberts Park	2/17/2024 11:47 AM
280	Robert's park is the main park in. Connersville and needs the most attention	2/17/2024 11:44 AM
281	Roberts and place it out front by park road in between the miller building and bridge. So it is visible and inviting from the road and hopefully visible enough to deter vandalism	2/17/2024 11:42 AM

PUBLIC SURVEY

Connersville Parks and Recreation Master Plan: Public Survey

282	Roberts park and 2nd Street park then development in Offuts park area	2/17/2024 11:38 AM
283	Roberts Park	2/17/2024 11:29 AM
284	Robert's Park. Also leave baseball at its current location. It doesn't need to be out at Ricers Edge.	2/17/2024 11:16 AM
285	Robert park first and Nickel Plate extended. We have an asset with the River we do not utilize.	2/17/2024 11:05 AM
286	Roberts Park, then finish 2nd street park	2/17/2024 10:58 AM
287	NA	2/17/2024 10:57 AM
288	Finish existing projects first. The covered bridge and the J. Long Park have become incredible embarrassments. Will the Conner Nature Preserve ever re-open?	2/17/2024 10:45 AM
289	Roberts Park	2/17/2024 10:14 AM
290	Joel Long park, rivers edge, Roberts park, Offutt park	2/17/2024 10:13 AM
291	Robert's park, 2nd street, rivers edge.	2/17/2024 10:13 AM
292	Offuts Park	2/17/2024 10:08 AM
293	None	2/17/2024 10:06 AM
294	Roberts park and soccer complex	2/17/2024 10:04 AM
295	Roberts Park	2/17/2024 9:57 AM
296	Completion of Second Street, Rivers Edge, Roberts Park.	2/17/2024 9:55 AM
297	Robert's Park	2/17/2024 9:51 AM
298	Roberts	2/17/2024 9:47 AM
299	Roberts	2/17/2024 9:45 AM
300	Robert's Park, 2nd St., and Rivers Edge	2/17/2024 9:45 AM
301	Robert's	2/17/2024 9:43 AM
302	The trail system behind the horse track needs marked. I use it all the time but lots of people don't know it exists. Finish 2nd Street and Rivers Edge for the sake of finishing them to make people happy. Then the kiddie land area at Roberts Park.	2/17/2024 9:33 AM
303	Roberts park	2/17/2024 9:33 AM
304	Roberts park	2/17/2024 9:22 AM
305	Robert's park	2/17/2024 9:18 AM
306	Roberts park	2/17/2024 9:17 AM
307	Offutt Park that park is boring!	2/17/2024 7:50 AM
308	New and better equipment	2/17/2024 7:36 AM
309	Roberts Park	2/17/2024 7:01 AM
310	Roberts	2/17/2024 6:19 AM
311	Roberts Park	2/17/2024 2:47 AM
312	Robert's park	2/17/2024 2:11 AM
313	Roberts park	2/17/2024 12:30 AM
314	Baseball fields	2/17/2024 12:19 AM
315	Roberts, frazee	2/16/2024 11:35 PM
316	Roberts Park	2/16/2024 10:55 PM
317	Robert's park	2/16/2024 10:45 PM

Connersville Parks and Recreation Master Plan: Public Survey

318	Rivers edge	2/16/2024 10:33 PM
319	Robert's Park	2/16/2024 9:37 PM
320	Robert's park	2/16/2024 9:23 PM
321	All of them	2/16/2024 9:22 PM
322	Roberts Park it's totally out dated . Area needs to be expanded	2/16/2024 8:34 PM
323	Robert's	2/16/2024 8:26 PM
324	Robert's Park	2/16/2024 8:24 PM
325	Robert's park	2/16/2024 8:14 PM
326	Roberts	2/16/2024 7:45 PM
327	Put in a pond to catch and release, trails around by river	2/16/2024 7:42 PM
328	?	2/16/2024 7:34 PM
329	Roberts	2/16/2024 7:23 PM
330	Roberts	2/16/2024 7:14 PM
331	Roberts Park	2/16/2024 6:44 PM
332	Roberts Long	2/16/2024 6:33 PM
333	Rivers Edge	2/16/2024 6:33 PM
334	Robert's park	2/16/2024 6:26 PM
335	New equipment	2/16/2024 6:23 PM
336	Roberts park, second st. complete, Riveredge complete	2/16/2024 6:06 PM
337	Roberts Park	2/16/2024 6:05 PM
338	2nd Street that literally has NO equipment	2/16/2024 6:01 PM
339	Toddler and special needs	2/16/2024 5:58 PM
340	Roberts Park	2/16/2024 5:58 PM
341	Roberts	2/16/2024 5:57 PM
342	Skate park	2/16/2024 5:51 PM
343	Roberts and j long	2/16/2024 5:48 PM
344	Roberts Park and Rivers Edge	2/16/2024 5:46 PM
345	Robert's Park and John Long 2nd street park	2/16/2024 5:40 PM
346	Expand soccer complex playground as many use it during soccer seasons and those that live on that side of town.	2/16/2024 5:32 PM
347	Roberts	2/16/2024 5:30 PM
348	Roberts	2/16/2024 5:26 PM
349	Roberts Park	2/16/2024 5:23 PM
350	Roberts Park	2/16/2024 5:21 PM
351	Roberts	2/16/2024 5:20 PM
352	Roberts Park	2/16/2024 4:59 PM
353	Roberts Park	2/16/2024 4:46 PM
354	Roberts	2/16/2024 4:39 PM
355	Roberts	2/16/2024 4:30 PM

PUBLIC SURVEY

Connersville Parks and Recreation Master Plan: Public Survey

356	Robert's Park	2/16/2024 4:22 PM
357	Robert's Park	2/16/2024 4:05 PM
358	Roberts park. Joel Long memorial park.	2/16/2024 4:04 PM
359	Roberts Park	2/16/2024 4:03 PM
360	Roberts park. Bring back teeter totters, merry go round, curvy slide, monkey bars more swings	2/16/2024 4:00 PM
361	Any that are closed.	2/16/2024 3:58 PM
362	Roberts Park	2/16/2024 3:46 PM
363	Roberts park, 2nd street	2/16/2024 3:42 PM
364	Robert's Park	2/16/2024 3:33 PM
365	Roberts Park! It's the first and only park people think of when they think connersville.	2/16/2024 3:30 PM
366	Roberts Park	2/16/2024 3:30 PM
367	Not sure	2/16/2024 3:26 PM
368	Roberts Park	2/16/2024 3:23 PM
369	Robert's Park	2/16/2024 3:21 PM
370	Roberts Park	2/16/2024 3:18 PM
371	Roberts Park	2/16/2024 3:16 PM
372	Roberts park need updated playgrounds	2/16/2024 3:15 PM
373	Roberts park	2/16/2024 3:09 PM
374	Roberts park	2/16/2024 3:09 PM
375	Roberts Park	2/16/2024 3:05 PM
376	Roberts	2/16/2024 3:05 PM
377	Children's playground equipment in Roberts Park. They need updates and made safer. Or just all new equipment. There are pieces of metal hanging off on stairs ect.	2/16/2024 3:05 PM
378	Roberts	2/16/2024 3:04 PM
379	Roberts Park, 2nd Street Park	2/16/2024 3:03 PM
380	Roberts Park	2/16/2024 2:47 PM
381	Those areas in Roberts Park, then others in city ... new 2nd street park needs a basketball court.	2/16/2024 2:42 PM
382	Roberts park	2/16/2024 2:40 PM
383	Toddler park	2/16/2024 2:32 PM
384	Roberts park	2/16/2024 2:32 PM
385	Roberts park	2/16/2024 2:19 PM
386	Roberts and finish second street then offutts	2/16/2024 2:17 PM
387	Kiddie land	2/16/2024 2:14 PM
388	Roberts park needs help the most with new equipment and a place for the kids to play that isn't muddy.	2/16/2024 2:10 PM
389	.	2/16/2024 2:06 PM
390	Offutt Park	2/16/2024 2:06 PM
391	Roberts Park	2/16/2024 2:06 PM

Connersville Parks and Recreation Master Plan: Public Survey

392	Robert's park	2/16/2024 2:03 PM
393	Park	2/16/2024 1:51 PM
394	Robert's park	2/16/2024 1:48 PM
395	Roberts Park	2/16/2024 1:47 PM
396	The Roberts Park back playground.	2/16/2024 1:45 PM
397	2nd street, jaycee park, Joel long park. There have been local businesses that have given money to this project. Finish this please.	2/16/2024 1:42 PM
398	Roberts Park! It's the most frequented.	2/16/2024 1:39 PM
399	Roberts park	2/16/2024 1:37 PM
400	Robert's Park	2/16/2024 1:36 PM
401	Robert's paek	2/16/2024 1:35 PM
402	A better playground at Conner court apartments	2/16/2024 1:31 PM
403	All of them.	2/16/2024 1:27 PM
404	Roberts park	2/16/2024 1:25 PM
405	Roberts	2/16/2024 1:23 PM
406	All	2/16/2024 1:22 PM
407	Roberts	2/16/2024 1:22 PM
408	Include all people handicapped special needs compliance.	2/16/2024 1:20 PM
409	Robert's Park.	2/16/2024 1:19 PM
410	The big Roberts park one	2/16/2024 1:19 PM
411	Roberts	2/16/2024 1:18 PM
412	Roberts	2/16/2024 1:17 PM
413	Roberts	2/16/2024 1:16 PM
414	Robert's park	2/16/2024 1:13 PM
415	Robert's park	2/16/2024 1:12 PM
416	Roberts park, 2nd Street	2/16/2024 1:12 PM
417	Roberts Park	2/16/2024 1:07 PM
418	Robert's park	2/16/2024 1:07 PM
419	Roberts Park, Offuts Park, Finish 2nd Street	2/16/2024 1:05 PM
420	Robert's park	2/16/2024 12:59 PM
421	Roberts	2/16/2024 12:55 PM
422	Rivers Edge	2/16/2024 12:53 PM
423	Roberts Park playground equipment needs to be replaced ASAP.	2/16/2024 12:52 PM
424	2nd street park	2/16/2024 12:34 PM
425	Roberts	2/16/2024 12:28 PM
426	Roberts Park	2/16/2024 12:24 PM
427	Any	2/16/2024 12:18 PM

PUBLIC SURVEY

Connersville Parks and Recreation Master Plan: Public Survey

Q25 What is one thing that the parks could improve or provide that would be most beneficial for you or your family?

Answered: 399 Skipped: 113

#	RESPONSES	DATE
1	Splash pad	5/17/2024 9:06 AM
2	Walking trails, Entertainment events,	5/17/2024 7:58 AM
3	ENJOYABLE EXPERIENCES	5/13/2024 10:59 AM
4	better playground equipment with multiple levels like richmond and other places. and splash pad type area that's free, and skate park etc	5/8/2024 7:59 PM
5	might put drinking fountains near walking trails	5/7/2024 10:50 PM
6	On line access to schedule rental of shelters	5/7/2024 6:38 PM
7	Also the rose garden in richmond is a big attraction something like that might be beneficial to us. More events is a plus and a vending station for snacks and drinks . And at a Last a information station to keep everyone updated on events that they might be interested in.	5/5/2024 1:49 PM
8	I go for the pool, so all is good for me.	4/28/2024 4:29 PM
9	Completing the baseball/softball fields at rivers edge	4/25/2024 8:34 AM
10	Rivers Edge	4/23/2024 11:32 PM
11	Updates play equipment	4/19/2024 3:59 PM
12	Make sure the facilities that we have are updated and in great shape, before you start adding more activites and facilities. Sometime more is not better.	4/8/2024 12:57 PM
13	New playground with shaded areas	4/3/2024 4:24 PM
14	Gardening stuff and more advertising for events. I never know when things are happening and miss them because I don't use social media as much as other people	4/2/2024 8:52 PM
15	Events, workout equipment (indoor or outdoor) running trails with obsticals?	4/2/2024 6:39 PM
16	Walking trails	4/2/2024 6:09 PM
17	Group / social activities via local groups ... promotion.	3/31/2024 10:08 AM
18	Trails, security	3/26/2024 1:44 PM
19	More family activities for the holidays	3/23/2024 2:20 PM
20	Better play areas	3/23/2024 11:00 AM
21	Widen the roads	3/23/2024 6:58 AM
22	Outdoor concerts	3/22/2024 2:09 PM
23	Concerts	3/22/2024 2:09 PM
24	Walking path throughout the park so you don't have to walk in the road within the park.	3/21/2024 11:33 PM
25	Stop vehicles from driving on grass/ parking in grass!	3/21/2024 8:49 PM
26	Updated playground.	3/21/2024 8:45 PM
27	Grills at outdoor shelters would be nice. Very happy with picklball courts and being able to play at night with lights! Disc golf course could use better t pads.	3/21/2024 8:31 PM
28	Lower cost for discovery camp	3/21/2024 5:37 PM

Connersville Parks and Recreation Master Plan: Public Survey

29	Walking trails and speed limits for safety	3/21/2024 3:54 PM
30	Life guards for pool open more, more equipment at offetts Park and safety features like sharps containers, more trash cans	3/20/2024 10:05 PM
31	Family events, such as concerts and outdoor movies	3/20/2024 9:26 PM
32	Park condition	3/19/2024 9:27 PM
33	Story time and crafts each week for ages 3-5	3/18/2024 8:47 PM
34	Family Events	3/18/2024 7:07 PM
35	More nature trails as it is getting warmer out. Add working and clean restrooms to the parks that have none	3/18/2024 5:57 PM
36	Family/Young child friendly events, more clubs/sports activities for kids	3/18/2024 4:05 PM
37	Walking facility	3/18/2024 2:15 PM
38	Free programs/ very low cost activities for kids	3/18/2024 2:13 PM
39	More events	3/18/2024 1:45 PM
40	Security cameras and more restrooms	3/14/2024 1:17 PM
41	Better upkeep of baseball/softball fields and cheaper concessions	3/13/2024 4:35 PM
42	More programming.	3/12/2024 9:35 PM
43	Water bottle filling stations at sports fields	3/12/2024 8:06 PM
44	Access to the river on the north side of the race track.	3/12/2024 7:30 PM
45	A good dog park provides opportunities for community building at many levels.	3/8/2024 9:42 PM
46	Activities at the park	3/8/2024 9:44 AM
47	Please upgrade disc golf course	3/7/2024 5:37 PM
48	Baseball fields, restrooms, Roberts park playground	3/7/2024 9:47 AM
49	I think the sports programs should be run better, we need people that knows the rules and regulations for refing and upping and really need adults officiating the games not kids	3/5/2024 9:00 PM
50	I am over 70; for health, lots of walking, indoor for inclement weather; outdoor with safe walking spaces	3/5/2024 3:40 PM
51	Community daycare	3/4/2024 8:49 PM
52	The future is the youth focus on activities for the youth.	3/4/2024 7:12 PM
53	Undure	3/4/2024 6:35 PM
54	Nice walking trail	3/4/2024 5:56 PM
55	Skateparks	3/4/2024 5:45 PM
56	Excessive equipment and classes for seniors	3/2/2024 12:26 PM
57	The Liberty Bldg. needs many upgrades. A LACK of entrances and exits for those that are mobility challenged in the event of an emergency during an event could be injured. During fair time, if there are many people in there eating, feeding infants with strollers, usually the only tables available are on the south end ~ NO EXITS. To get back to the ONLY EXIT on the north end of the building could be impossible for people with mobility issues to get to safely. Someone could be hurt or killed in the event of a fire. The building could also benefit with some esthetic work ie painting, including painting the ceiling and maybe the roof, replacing some of the supports, fresh landscaping. Could be a great club or community activity. The Extension employees are knowledgeable in a plethora of subjects... use them! I'm sure they would help out a little. Look what they've done on the "14 acres" over the last 20 years. Their work didn't get done in 4-5 years, it took long term planning. Over time that plan may need to be tweaked, but bravo to this group for at least trying!!	3/2/2024 1:57 AM

PUBLIC SURVEY

Connersville Parks and Recreation Master Plan: Public Survey

58	None of the handicap accessible programs and events allow people that are not seniors	3/1/2024 11:36 PM
59	Picnic areas	2/29/2024 9:56 PM
60	Evening lighting	2/29/2024 8:57 AM
61	Opportunity for concerts in the park, utilizing improvements made during bicentennial	2/28/2024 7:55 PM
62	Music	2/28/2024 6:09 PM
63	Activities	2/28/2024 4:20 PM
64	Easy walking trails	2/28/2024 3:34 PM
65	More festivals or concerts	2/28/2024 3:17 PM
66	Safety of equipment and more security because fight clubs and fighting has gotten way out of hand in this community. A lot of kids get jumped now days because groups of gangs think its funny and all its proving is weakness and lack of love and discipline in their home life. The parents are either so doped up they don't care or the parents are gaining some kind of sick amusement from it. And a zero tolerance for violence in the parks facilities. There should be fines and punishments for all who fight at Park facilities.	2/28/2024 11:37 AM
67	frequent, transparent communication so we are aware of events and staff the pool as promised	2/28/2024 11:05 AM
68	Not for my family because we are in the county. But I drive by 2nd street daily and the less fortunate really need that park. Also please consider adding basketball goals to that park. Children and adults used to use those daily and now they are not even included in the plan. We are a basketball town, from all walks of life. It's sad to see that taken away when I personally witnessed the worn out goals being used daily on my drive home. Also there was a little girl just today at that site just walking around. Please get that done, that side of town and it's kids are truly in need of some life!	2/27/2024 10:57 PM
69	Transparency on how our tax money is being utilized to improve our resources.	2/27/2024 10:41 PM
70	Adding the poles that you call 9-1-1 from	2/27/2024 10:20 PM
71	Programs at the amphitheater	2/27/2024 8:22 PM
72	A safe secure playground.	2/27/2024 4:36 PM
73	Fitness center	2/27/2024 11:33 AM
74	Walking trails/hiking trails	2/27/2024 10:55 AM
75	Nothing really. I am pleased with what the parks department is doing. I think it is headed in the right direction now	2/27/2024 8:07 AM
76	Fitness classes	2/26/2024 10:09 PM
77	Outdoor workout area especially for handicap seniors like Rushville has at 10th & Jackson Streets.	2/26/2024 8:42 PM
78	Finish the covered bridge it is becoming an eyesore and very unattractive	2/26/2024 2:15 PM
79	Updated play ground equipment, splash pad and skate park	2/26/2024 10:29 AM
80	Walking/running trails inside park	2/25/2024 5:35 PM
81	Unrope the playground in Robert's park	2/24/2024 2:49 PM
82	Updated playground equipment, splash pad, welcoming walking trails where you don't have to dodge cars	2/24/2024 7:25 AM
83	Better walking facilities	2/23/2024 6:13 PM
84	Walking/ cycling paths within the parks	2/23/2024 4:56 PM
85	Keep the pool open so families don't waste their money on passes that they can't use. Or offer a partial refund. We wont be buying anymore after the last season issues. Powerwash the chairs and replace the ones that have broken over the years.	2/23/2024 4:18 PM
86	Find a way to serve alcohol at Miller Center which would produce more reservations & revenue.	2/23/2024 1:53 PM

Connersville Parks and Recreation Master Plan: Public Survey

87	Improve disc golf courses	2/22/2024 8:36 PM
88	Improvement of disc golf course	2/22/2024 8:26 PM
89	Playgrounds and accessibility	2/22/2024 8:22 PM
90	Rushville community center downtown is free for Rush County residents. Connersville has a lot to learn from them.	2/22/2024 7:46 PM
91	Accessible disc golf course	2/22/2024 7:27 PM
92	Disc golf course. Fast growing activity and you have the roots to build upon.	2/22/2024 6:56 PM
93	Better lighting at the pickle ball courts in Robert's park	2/22/2024 2:06 PM
94	Finish projects that you start	2/22/2024 10:17 AM
95	Have open restrooms in winter time	2/22/2024 10:14 AM
96	FINISH RIVERS EDGE BASEBALL FIELDS , A LOT MORE PARKING FOR SOCCER FIELDS.	2/22/2024 8:42 AM
97	Playground for little kids that is separate from big kids.	2/22/2024 5:08 AM
98	Take better care of the ball park. Going to the ball park is an embarrassment. Fields being poorly taken care of. Overgrown grass, lack of umpires, dugouts nasty, and a trailer in front of concession stand that is never open. If we as tax payers are paying a person to run our sports the fields/courts should be perfect. If not, what are we paying him for?	2/21/2024 7:52 PM
99	Finishing the trail projects that were abandoned during the past superintendents regime. Including connectivity to business district (E.G. Goodwill, Walmart) and the Park Road sidewalk. Reestablish the trail committee. Kenny Burgess, Leslie Jacobs, Mike Hartzel and Marvin Geisting.	2/21/2024 7:48 PM
100	Updated fun and safe playground equipment	2/21/2024 7:18 PM
101	Senior swim night.	2/21/2024 4:39 PM
102	Summer concerts similar to Oxford & Rushville.	2/21/2024 4:35 PM
103	Unlimited indoor walking in the winter	2/21/2024 3:28 PM
104	none	2/21/2024 1:40 PM
105	Not sure	2/21/2024 1:08 PM
106	Equipment for young toddlers (1-3) Splash pad that is free of cost (not in the pool)	2/21/2024 11:59 AM
107	Events	2/21/2024 10:44 AM
108	Things for teens to do other than sports	2/21/2024 10:18 AM
109	The Parks Dept does a wonderful job! Expand Festival of tree's at Christmas. Get butterfly or flower spring /summer banners to hang from light poles make Park more Festive. You have a great group of workers improving our Park! Thank you for all you do!	2/21/2024 9:15 AM
110	Open restrooms, stop throwing food waste on ground for wildlife, speed control and prevent cars in grass areas outside of fair time.	2/21/2024 12:29 AM
111	Splash pad during the summer or a better park with better equipment	2/21/2024 12:02 AM
112	Updating the children's playground.	2/20/2024 11:25 PM
113	Walking trail in Roberts Park	2/20/2024 11:14 PM
114	Maybe having a trainer for different sports at a responsible price	2/20/2024 10:45 PM
115	Exercise programs for adults with childcare available	2/20/2024 10:15 PM
116	Security	2/20/2024 9:37 PM
117	Family activities	2/20/2024 9:26 PM
118	Safety	2/20/2024 9:13 PM

PUBLIC SURVEY

Connersville Parks and Recreation Master Plan: Public Survey

119	Safe play equipment	2/20/2024 9:05 PM
120	Safer feeling restrooms, better security and more seating at Robert's park	2/20/2024 8:48 PM
121	Skate park	2/20/2024 8:02 PM
122	Better job at on ordering food for the park pool there's hot dogs no buns or and the portions could be bigger like fries or cheese curds not a bunch more I understand waste but some days were there for about 6 hours and can you ask kona ice if they Will do a orange flavor ice	2/20/2024 7:59 PM
123	All age group play grounds, no mulch or rubber ground material those toddler could eat	2/20/2024 7:57 PM
124	.	2/20/2024 7:56 PM
125	More walking trails like Nickel Plate	2/20/2024 7:50 PM
126	We use the pickleball courts constantly. Mostly in the evenings after work but the lighting is very spotty. Also, it's Indiana, we have days that are 30 degrees but we also have days that are 60 degrees. We want to get out and play on the nice days but there is only one net out and we can't when there is even one other person there. It would be nice to add one more net during the winter on the other side or something, so more than one party can play at a time. Other than that we love the pickleball facilities!	2/20/2024 7:46 PM
127	Move family activities/events/concerts	2/20/2024 7:28 PM
128	I'm very satisfied with our park. I've love our park.	2/20/2024 7:17 PM
129	Trail within Robert's Park	2/20/2024 6:52 PM
130	Adding a splash pad/play area would be nice when the pool isn't able to be managed properly. Especially for those pool parties that was canceled but then hosted a private/personal pool party the same time your party was planned for. It was extremely hard to try to explain to your child why other's were allowed to swim during our supposedly scheduled time that was canceled due to staffing! EXTREMELY POOR MANAGEMENT!	2/20/2024 6:49 PM
131	Family games	2/20/2024 6:41 PM
132	Add more lifeguards so on days when we plan pool days we don't have to worry about showing up and the pool being closed for lack of staffing. Update the equipment so it's actually safe for children to play on. I understand that most is wear and tear but these have been up long enough it justifies at least looking into getting new equipment	2/20/2024 6:41 PM
133	More small Areas for more families to enjoy the park at the same time.	2/20/2024 6:22 PM
134	Better Pool management	2/20/2024 5:44 PM
135	Nature / hiking trails	2/20/2024 5:43 PM
136	Skate park and pump tracks would take our parks to the next level and bring people from surrounding counties.	2/20/2024 5:32 PM
137	Hiking, biking, skating, and walking trails	2/20/2024 5:32 PM
138	Fix the safety issues both cosmetic and physical safety	2/20/2024 5:28 PM
139	Security	2/20/2024 5:22 PM
140	Improve playgrounds	2/20/2024 5:10 PM
141	Childcare facility	2/20/2024 5:04 PM
142	more feelings of safety when i'm there to run alone	2/20/2024 5:02 PM
143	Pickleball indoors with cost and times for after work	2/20/2024 4:58 PM
144	Maintain pickleball courts update lights on the courts so when it is hot out we can play after dark. Also maintain the surface each year. They are not in good enough shape to have a tournament on them at this time.	2/20/2024 4:56 PM
145	A playground you can actually play on	2/20/2024 4:54 PM
146	Add play equipment for small kids and toddlers	2/20/2024 4:52 PM

Connersville Parks and Recreation Master Plan: Public Survey

147	The playground area updated with a splash pad would be beneficial.	2/20/2024 4:45 PM
148	fixing the playground equipment	2/20/2024 4:42 PM
149	Pool	2/20/2024 4:35 PM
150	More trees	2/20/2024 4:30 PM
151	Year-round, restrooms	2/20/2024 4:26 PM
152	More police presence to discourage drug use and fighting. I think they could make a pass or two every half hour just to discourage those activities. Maybe even take a five minute break to join in a game of basketball or walk around. Bring back the patrolmen on bikes. Will help in the summer at the pool too. Way too much drama from kids left alone there - would like it to be less of a babysitting service and more of a family friendly environment like it used to be	2/20/2024 4:25 PM
153	A venue at River's edge just like the one in Rushville for concerts and such and also have equipment for kids to play on	2/20/2024 4:23 PM
154	Better lighting and more open shelter areas	2/20/2024 4:18 PM
155	Bike and walking trails. Exercise classes	2/20/2024 4:05 PM
156	Maintained hiking or biking trails. Nickel Plate is wonderful when it is clean and kept up, but we need more. My family hikes/bikes/skates frequently- and while I am absolutely not complaining with the trail something more than a straight line and back would be great. Security is a huge perk as well. Cameras and wifi would go a long way to making people feel better.	2/20/2024 3:57 PM
157	New playground at Roberts Park	2/20/2024 3:53 PM
158	I live just outside the city limits and I wish there were more, better, and safe walking trails and paths. We love to walk especially in the early morning and I feel there is no place for us to go.	2/20/2024 3:40 PM
159	The pool. It was like the wild west last year. The concessions are not run very well, and there should be enough lifeguards staffed that the pool should only have to close for incimate weather. I am all for a slight raise in admissions and or family passes in order to staff an extra life guard on duty each day. also, closing the pool a month early for private events is a slap in the face to the community as a whole... I felt that the entire situation was handled poorly, but hopefully it can be used as a learning experience and it will lead to the betterment of the park.	2/20/2024 3:16 PM
160	Improve restrooms at Roberts park.	2/20/2024 3:16 PM
161	TRAILS	2/20/2024 2:46 PM
162	Have consistent and longer hours at the pool	2/20/2024 2:43 PM
163	Clean toileting options (more of them) that include diaper changing stations.	2/20/2024 2:30 PM
164	More evnts	2/20/2024 2:19 PM
165	Safety and cleanliness is a major priority. Then I would say that the overall upkeep needs more attention. It feels like the park has been disregarded in the city. Mowing is nice and kept up, but rock and other things feel like it's falling apart. Playground equipment has been neglected to a dangerous level.	2/20/2024 2:04 PM
166	Area for biking so not on road	2/20/2024 1:54 PM
167	Newer, updated playground. New playsets, nicer swingsets, inclusive swing too. Maybe a fence around it to ensure kids can't run into road. Also include a shelter house by the playground for parties or get togethers. Maybe a couple different areas for playground. I believe there's only 1 in Roberts park and the others around the city are not nice or playable on. And not in the best locations. Security cameras and lights would also be beneficial, especially as a mom who takes her kids to the park by herself. The park is doing a lot for the 50+ population, but now needs to focus on child population, which is lacking activities in the city.	2/20/2024 1:48 PM
168	Safe equipment	2/20/2024 1:39 PM
169	I think you're doing a good job can't honestly think of anything	2/20/2024 12:35 PM
170	Form a senior men's doubles league. Not everyone plays pickleball	2/20/2024 10:15 AM
171	Disability features	2/20/2024 9:50 AM

PUBLIC SURVEY

Connersville Parks and Recreation Master Plan: Public Survey

172	Indoor pool	2/20/2024 9:04 AM
173	Do something like Rushville has done to provide concerts	2/20/2024 8:27 AM
174	Get respect from people that litter and do vandalism.	2/20/2024 8:19 AM
175	More family events	2/20/2024 7:49 AM
176	Events @ amphitheater with beer/wine available!	2/20/2024 7:39 AM
177	Walking trails	2/20/2024 7:24 AM
178	Restrooms at john conner	2/20/2024 7:04 AM
179	I primarily used the parks for walking and for youth soccer when our kids were young. We have moved to an area near the high school that has no sidewalks. I now do my walking primarily at the school and our kids are grown so we don't use the sports areas. If there were sidewalks and a park near me to walk to I would probably use it but beyond that I really don't have an answer.	2/20/2024 6:33 AM
180	More concerts	2/20/2024 2:27 AM
181	UPDATE and CLEAN the admin. building. Is horrible!!!!!! Nothing good to say about it. EVERYTHING needs fixed and replaced!!!!!!	2/20/2024 1:35 AM
182	Pool. Needs more chairs	2/20/2024 12:32 AM
183	More pickle ball times	2/19/2024 10:37 PM
184	Playground equipment	2/19/2024 9:24 PM
185	Security lighting, more family movies in the park and updated equipment. (Maybe fundraising AT those parks and inviting community members/businesses for an event would help?)	2/19/2024 9:19 PM
186	Upgraded	2/19/2024 8:13 PM
187	Walking and biking trails	2/19/2024 8:05 PM
188	More hiking trails	2/19/2024 8:05 PM
189	Splash pad	2/19/2024 8:03 PM
190	Addbaseball for older than 12	2/19/2024 8:00 PM
191	Having the pool open more.	2/19/2024 7:54 PM
192	More Disc Golf	2/19/2024 7:53 PM
193	Trails, mountainbike, pump track	2/19/2024 7:53 PM
194	Indoor pool	2/19/2024 7:51 PM
195	Childcare facilities, youth programs	2/19/2024 7:47 PM
196	Connecting trails	2/19/2024 7:44 PM
197	Pickle ball court during the winter	2/19/2024 7:43 PM
198	Lighting in the park and security cameras !	2/19/2024 7:43 PM
199	Cleaner bathrooms	2/19/2024 7:43 PM
200	Better playground and security.	2/19/2024 7:42 PM
201	Update playground equipment!	2/19/2024 7:40 PM
202	Picnic areas	2/19/2024 5:16 PM
203	Add signage for restrooms, add a water fountain near the nickel plate trail	2/19/2024 3:04 PM
204	More lights	2/19/2024 11:40 AM
205	Walking trails	2/19/2024 11:06 AM
206	Bike/hiking trails.	2/19/2024 10:48 AM

Connersville Parks and Recreation Master Plan: Public Survey

207	Providing more equipment for children and having safety features	2/19/2024 10:00 AM
208	Parks dept does a good job.	2/19/2024 7:53 AM
209	Adult softball league, maybe an adult dart league	2/19/2024 5:36 AM
210	More police presence. Maybe interact with youth. Too much vandalism in the park.	2/18/2024 9:03 PM
211	A safe playground to play on. Something that doesn't have holes for the kids little feet to fall through	2/18/2024 6:34 PM
212	Free concerts at the amphitheater like Rushville has.	2/18/2024 5:55 PM
213	Involvement of all ages to keep citizens active in community and those activities be at minimal or no cost due to economy.	2/18/2024 3:45 PM
214	Bike trails	2/18/2024 1:41 PM
215	More events year round in the amphitheater, it's a great venue that isn't used nearly enough. Secondly playground equipment is in dire need of updating! A splash pad area similar to tushville would be a great addition as well I believe	2/18/2024 1:27 PM
216	Additional disc golf	2/18/2024 10:21 AM
217	Better, visual experience, updating equipment	2/18/2024 10:03 AM
218	Adult sized playground equipment. Not everyone who wants to play is under the age of 9	2/18/2024 9:53 AM
219	We would love an indoor gym and mire family activities. Also better staff for sports	2/18/2024 9:52 AM
220	More outdoor family activities	2/18/2024 9:45 AM
221	Disc Golf course improvements	2/18/2024 9:41 AM
222	update playground equipment, swings are rough.	2/18/2024 9:38 AM
223	Walking and Biking trails	2/18/2024 9:36 AM
224	Family Days	2/18/2024 9:19 AM
225	FIX THE DISC GOLF COURSE, i know so many people that love to go play with friends and family, to see it in poor condition sucks and its been 3 years and it really needs fixing for those who play with family and those who play competitively	2/18/2024 9:10 AM
226	Playground is priority	2/18/2024 9:07 AM
227	More seating and more pavilions	2/18/2024 9:03 AM
228	Outdoor music	2/18/2024 8:58 AM
229	Nothing	2/18/2024 8:30 AM
230	Advertise so we know what services are available	2/18/2024 8:22 AM
231	Disc golf course	2/18/2024 8:22 AM
232	Please work with the disc golf club to finalize changes to the course that has been disrupted by the bridge project. We were hoping to work with you for a redesign last year, but nothing ever came of it and we are concerned that as other parks changes occur our course will become too neglected and eventually removed.	2/18/2024 7:54 AM
233	There is a problem with kids playing baseball. I wish it would be allowed that travel baseball teams that live her in Connersville to be able to practice here.	2/18/2024 7:13 AM
234	Trail system	2/18/2024 2:00 AM
235	A new and safe playground	2/17/2024 11:10 PM
236	Better playgrounds	2/17/2024 11:08 PM
237	Fix the playgrounds	2/17/2024 10:35 PM
238	Cleanliness and safety	2/17/2024 10:32 PM

PUBLIC SURVEY

Connersville Parks and Recreation Master Plan: Public Survey

239	Walking trails	2/17/2024 10:25 PM
240	Make the restrooms usable in the park. They stay nasty once opened for the season no one should have even walk in them without locks or toilet paper.	2/17/2024 10:16 PM
241	Indoor pickleball	2/17/2024 9:59 PM
242	Horse Trails	2/17/2024 9:26 PM
243	Safe playground equipment	2/17/2024 9:25 PM
244	Splash pad and updated playground equipment	2/17/2024 8:28 PM
245	Seating, picnic tables, motorized wheel chair rental	2/17/2024 8:20 PM
246	Cooling stations	2/17/2024 8:02 PM
247	Safe and functional playground equipment with shade and benches, with a closer, clean, safe, handicap accessible bathroom.	2/17/2024 7:39 PM
248	Clean & safe restrooms with a place to change diapers.	2/17/2024 7:20 PM
249	Accessibility at soccer fields for older people due to parking space issues. The grounds also need worked on to level out and fill in holes	2/17/2024 7:18 PM
250	Security and safety	2/17/2024 7:09 PM
251	Updating the shelters.	2/17/2024 6:55 PM
252	Splash pad	2/17/2024 6:38 PM
253	Better playground and parking at soccer fields	2/17/2024 5:43 PM
254	Equipment	2/17/2024 5:43 PM
255	Indoor winter pickleball , men's league softball	2/17/2024 4:41 PM
256	Maintain for sustainability.	2/17/2024 4:32 PM
257	Hey how about fixing the once beautiful covered bridge	2/17/2024 4:29 PM
258	Pickleball outdoor lights on new courts	2/17/2024 4:15 PM
259	Lower the cost of activities in the Miller building	2/17/2024 2:49 PM
260	Walking trails	2/17/2024 2:25 PM
261	Playgrounds	2/17/2024 2:24 PM
262	Update Amphitheater and have more events.	2/17/2024 2:14 PM
263	Daily morning pickleball play in the Miller building during late fall/winter months.	2/17/2024 2:01 PM
264	Finish what was started then move on- long park- the bridge and rivers edge	2/17/2024 1:57 PM
265	Pool improvemnets evening water aerobics and swim lessons	2/17/2024 1:15 PM
266	Maintenance scheduling and follow through, perhaps do this by oversight thru 3rd party audit. Board to focus on long term planning and maintenance scheduling oversight. Partner with non-profits to maintain and use buildings, the Roberts Building needs to be maintained.	2/17/2024 12:30 PM
267	Security cameras in many areas please.	2/17/2024 12:12 PM
268	Add indoor workout/ fitness at reasonable cost	2/17/2024 12:03 PM
269	Safer playgrounds, maybe a separate area for toddlers that is fenced in and has more age appropriate equipment. More areas for shade. A walking trail spectate from where cars can drive	2/17/2024 11:53 AM
270	Cleaner bathrooms, more hiking trails, better baseball/softball fields	2/17/2024 11:49 AM
271	Skating park that includes roller and inline skating. More trails for walking and biking.	2/17/2024 11:47 AM
272	Playgrounds	2/17/2024 11:44 AM

Connersville Parks and Recreation Master Plan: Public Survey

273	Rental fees	2/17/2024 11:38 AM
274	Community Gardens should be plotted close to each park.	2/17/2024 11:29 AM
275	Add a 13-15 year old baseball league. Add a 7th and 8th grade rec league basketball program.	2/17/2024 11:16 AM
276	Clean, safe, and programs for younger children.	2/17/2024 11:05 AM
277	More programming for all ages	2/17/2024 10:58 AM
278	NA	2/17/2024 10:57 AM
279	Safe, inclusive playground equipment.	2/17/2024 10:45 AM
280	sitting areas around the pool for adults, lounge chairs etc. Open up indoor winter walk hours during evening	2/17/2024 10:14 AM
281	Hiking/biking/walking trails; outdoor amphitheater for concerts;	2/17/2024 10:13 AM
282	Safe playground equipment. Equipment made of materials projected to last year's such as lifetime brand, not wooden structures that break down and are not maintained.	2/17/2024 10:13 AM
283	Adding amenities at the soccer fields.	2/17/2024 10:08 AM
284	Better playgrounds and bathrooms. Splash pad (free and available to public) like Wayne county!!	2/17/2024 10:04 AM
285	Playground	2/17/2024 9:51 AM
286	Picnic areas	2/17/2024 9:47 AM
287	Safety	2/17/2024 9:45 AM
288	We need to take care of the facilities we have: buildings, shelters and pavilions, restrooms, tennis, basketball and pickleball courts, safety in the park playgrounds and walking trails, and provide community activities for all ages, particularly music festivals that bring in people from other areas.	2/17/2024 9:45 AM
289	Festivals	2/17/2024 9:43 AM
290	have a thoughtful approach to parking, roads, sidewalks. Roberts park has too many roadways. it is a car park, rather than a pedestrian one. think of how much space and re-organization can be reclaimed if we were to eliminate some of the roadways.	2/17/2024 9:37 AM
291	Activities for adults and children.	2/17/2024 9:33 AM
292	Bike trail	2/17/2024 9:33 AM
293	Designated Walkways out of road	2/17/2024 9:22 AM
294	3-5 year old summer programs	2/17/2024 9:18 AM
295	The playground and possibly a second one for older kids.	2/17/2024 9:17 AM
296	More activities!	2/17/2024 7:50 AM
297	Hiking and trails that show some scenery.	2/17/2024 7:01 AM
298	handicap accessibility.	2/17/2024 6:53 AM
299	More aquatics (non life guard required opportunities)	2/17/2024 6:19 AM
300	Exercising Equipment, or nature trails	2/17/2024 2:47 AM
301	The safety	2/17/2024 2:11 AM
302	Rec center like the Golay	2/17/2024 12:19 AM
303	Nature, feeding, and pet trail,	2/16/2024 11:35 PM
304	Allow legal access to rivers edge playground. It's brand new and so close to my house!!	2/16/2024 10:55 PM
305	Lighting	2/16/2024 10:45 PM
306	Winter indoor sports activities	2/16/2024 10:33 PM

PUBLIC SURVEY

Connersville Parks and Recreation Master Plan: Public Survey

307	All inclusive playground equipment, sensory friendly events and activities	2/16/2024 10:18 PM
308	Toddler parks/activities	2/16/2024 9:23 PM
309	Security cameras would be a good start	2/16/2024 9:22 PM
310	Trails that connect for hiking and biking	2/16/2024 9:22 PM
311	Update playground at Roberts Park ! Thanks	2/16/2024 8:34 PM
312	If they were kept clean in the summer/warm months I wouldn't have to worry about my kids picking up trash that could possibly be harmful ending in their mouths if I didn't stop them fast enough.	2/16/2024 8:26 PM
313	Better handicap accessible entrance to Robert's Building.	2/16/2024 8:24 PM
314	New playground equipment that is safe and functional at Robert's park.	2/16/2024 8:14 PM
315	More playgrounds - better playgrounds. I will literally drive to Richmond to spend an afternoon at the parks, which means I spend my money there for gas and food because their playgrounds are so much better than ours.	2/16/2024 7:45 PM
316	Update more things, gym with rock wall, or bounce squares, or zipline from en to end.	2/16/2024 7:42 PM
317	?	2/16/2024 7:34 PM
318	Aquatic center	2/16/2024 7:23 PM
319	Fire the park superintendent and Hire someone who knows how To run the park. She doesn't know how	2/16/2024 7:14 PM
320	Just more activities for the Youth	2/16/2024 6:44 PM
321	Merge the rec soccer program with Indiana Soccer to provide insurance for coaches and players.	2/16/2024 6:33 PM
322	Robert's park	2/16/2024 6:26 PM
323	Doggie splash pad	2/16/2024 6:23 PM
324	Riveredge complete	2/16/2024 6:06 PM
325	Playground equipment, more than one playground.	2/16/2024 6:05 PM
326	Better restrooms, parking and walking paths throughout the park so we aren't walking in the road	2/16/2024 6:01 PM
327	Update equipment	2/16/2024 5:57 PM
328	Trails	2/16/2024 5:51 PM
329	Splash pads, updated playground the is inclusive	2/16/2024 5:48 PM
330	Security and upgrade playground	2/16/2024 5:46 PM
331	More security cameras in Robert's park. More big bathrooms	2/16/2024 5:40 PM
332	Offer more activities to homeschool community as well as those with different abilities.	2/16/2024 5:32 PM
333	pool open later and everyday	2/16/2024 5:30 PM
334	More events	2/16/2024 5:26 PM
335	Updated play equipment	2/16/2024 5:23 PM
336	Update the pool restrooms	2/16/2024 5:21 PM
337	Better leadership	2/16/2024 5:20 PM
338	Safety	2/16/2024 4:59 PM
339	A pool facility on the side of the town going out by Paveys.	2/16/2024 4:46 PM
340	Rc park	2/16/2024 4:39 PM

Connersville Parks and Recreation Master Plan: Public Survey

341	Not sure	2/16/2024 4:30 PM
342	Safe Hiking ..walking trails.	2/16/2024 4:04 PM
343	More seating	2/16/2024 4:03 PM
344	Cleaner bathrooms and at least one open in the winter	2/16/2024 4:00 PM
345	Scheduled times for practices at park owned facilities.	2/16/2024 3:58 PM
346	A toddler playground, a splash pad area	2/16/2024 3:46 PM
347	Adding sports/clubs what have you for younger kids. Other communities have things like flag football or indoor soccer.	2/16/2024 3:30 PM
348	More community events open to the public	2/16/2024 3:30 PM
349	Nature related things and trails	2/16/2024 3:26 PM
350	Better walking and biking trails. Our current paths at Roberts Park are poorly paved	2/16/2024 3:23 PM
351	Walking, cleanliness	2/16/2024 3:21 PM
352	Nature trails	2/16/2024 3:18 PM
353	Security	2/16/2024 3:16 PM
354	Bigger and updated playgrounds	2/16/2024 3:15 PM
355	Additional playground equipment	2/16/2024 3:09 PM
356	New equipment.	2/16/2024 3:09 PM
357	Better attention in sports. Soccer field needs work. The bathrooms should be cleaned more often.	2/16/2024 3:05 PM
358	Paved Bike/walking trails	2/16/2024 3:05 PM
359	SKATEPARK. Would give teenagers a a positive place to not get into trouble.	2/16/2024 3:05 PM
360	Love the opportunity to play pickleball indoors in the winter!	2/16/2024 2:50 PM
361	Roberts Park	2/16/2024 2:47 PM
362	Restrooms available with security lights and cameras. Then arrest anyone who vandalizes them!	2/16/2024 2:42 PM
363	Safe and age appropriate play ground equipment for families	2/16/2024 2:40 PM
364	More events that encourage people to come to the park	2/16/2024 2:32 PM
365	Security and playground equipment	2/16/2024 2:32 PM
366	Improve lighting	2/16/2024 2:17 PM
367	A kid safe play ground. And more seating for picnics and adults who can not move around to much but can still see there children.	2/16/2024 2:10 PM
368	Security/feeling safe there	2/16/2024 2:06 PM
369	Concerts	2/16/2024 2:06 PM
370	Outdoor exercise equipment/stations along a walking path	2/16/2024 2:03 PM
371	Safety first	2/16/2024 1:51 PM
372	Trails/ outdoor fitness	2/16/2024 1:48 PM
373	Upgrade playgrounds and restrooms	2/16/2024 1:47 PM
374	Year round childcare would be amazing. Our community is very lacking in this category.	2/16/2024 1:45 PM
375	More seating at playgrounds, safer walking/nature trails, more indoor activities for toddlers/youth in winter.	2/16/2024 1:39 PM

PUBLIC SURVEY

Connersville Parks and Recreation Master Plan: Public Survey

376	Recreational facilities I.e. building with a exercise /weight room , indoor track and pool	2/16/2024 1:37 PM
377	Indoor recreation center	2/16/2024 1:36 PM
378	Baseball, softball , .	2/16/2024 1:35 PM
379	A safe playground at Conner court apartments	2/16/2024 1:31 PM
380	Skate park	2/16/2024 1:27 PM
381	More exercise options	2/16/2024 1:25 PM
382	Properly maintain what ready exists	2/16/2024 1:23 PM
383	Na	2/16/2024 1:22 PM
384	Make it inclusive & easy.	2/16/2024 1:20 PM
385	Playground areas	2/16/2024 1:19 PM
386	More things to do	2/16/2024 1:19 PM
387	Updated playgrounds and safe trails to walk in the parks.	2/16/2024 1:18 PM
388	Toddler playground	2/16/2024 1:17 PM
389	Youth sports need a complete overhaul	2/16/2024 1:16 PM
390	Recycling bins Outdoor programming	2/16/2024 1:13 PM
391	Movies or concerts for adults and kids	2/16/2024 1:12 PM
392	Exercise equipment	2/16/2024 1:07 PM
393	Definitely the playground equipment	2/16/2024 1:07 PM
394	Lighting, Security & Curb Appeal	2/16/2024 1:05 PM
395	Better area for young children to play	2/16/2024 12:59 PM
396	Nature trails	2/16/2024 12:55 PM
397	Hiking and Biking Trails	2/16/2024 12:53 PM
398	Daycare	2/16/2024 12:34 PM
399	Playground Equipment	2/16/2024 12:24 PM

PUBLIC MEETING SIGN-IN SHEET



HWC
ENGINEERING

Confidence in the built environment.
www.hwceengineering.com



Connersville Parks Plan Public Meeting - 3/12/24

Name

Stephanie Deck
Rita A King
Billie Watkins
Abigail Roszell
Becky Turney
Becky Gibson
Anny Hammons
Judy Mahuron
John Pause

Email

stephanie.deck@gmail.com
RitaK880@gmail.com
bjwatkins1989@gmail.com
aroszell@giveto4cf.com
Rturney1029@yahoo.com
rgibson18799@gmail.com
ahammons@fm.bank
jammitbaek@yahoo.com
jripause@gmail.com

PUBLIC MEETING QUESTIONNAIRE



Public Meeting – Questionnaire

Connersville Parks & Recreation Master Plan

Meeting Date: Tuesday, March 12th at 6:00pm

Name: Stephanie Deck
Email: Stephanie.deck@gmail.com

1. What is your favorite thing about Connersville Parks and Recreation?

The parks dept.'s dedication to growing & bringing in the community through growing events & programming.

2. What is missing from the parks or programming?

- Water ~~access~~ access would be a huge money maker for the parks dept despite having to hire for that. It seems there are 3 different touchpoints along the river. Even how I'll go down to Brookville to walk/fish.

3. What park issues impact you?

Safety at night/dusk, trail upkeep & upkeep of the playground. 2nd Street would once done.

4. What would you like to see in the future?

- Improvements for offutt's park & other low income areas w/ lighting.
- I think this has already been purchased per a past meeting if I'm remembering right, but trail cameras on the Nickel Plate trail

5. Other comments:

- The communication about projects, events & social media impact has improved so much under this administration
- We've got to find volunteers or associated members to help keep up w/ pushing projects forward to take the weight off staff. (2nd street park & offutt's?)



Public Meeting – Questionnaire

Connersville Parks & Recreation Master Plan

Meeting Date: Tuesday, March 12th at 6:00pm

Name: Allyson Kinnell

Email: arob7e11@give-to-see.com

1. What is your favorite thing about Connersville Parks and Recreation?

It's a gathering place that provides necessary programming.

2. What is missing from the parks or programming?

Better trails, open-air childcare

3. What park issues impact you?

4. What would you like to see in the future?

5. Other comments:

PUBLIC MEETING QUESTIONNAIRE



Public Meeting – Questionnaire

Connersville Parks & Recreation Master Plan

Meeting Date: Tuesday, March 12th at 6:00pm

Name: Billie Watkins
Email: bjwatkins1989@gmail.com

1. What is your favorite thing about Connersville Parks and Recreation?

The sports programs for kids

2. What is missing from the parks or programming?

Walking trails
Kayaking

3. What park issues impact you?

Wellness/exercise programs

4. What would you like to see in the future?

Childcare space/center in /through the
parks department.

5. Other comments:



Public Meeting – Questionnaire
Connersville Parks & Recreation Master Plan
Meeting Date: Tuesday, March 12th at 6:00pm

Name: Becky Turney
Email: ~~turney@connersville.org~~ turney@gvetofcf.com

1. What is your favorite thing about Connersville Parks and Recreation?
Honestly, their desire to adapt and grow.

2. What is missing from the parks or programming?
Childcare
trails and jogs

3. What park issues impact you?

4. What would you like to see in the future?
Childcare
trails and jogs

5. Other comments:

PUBLIC MEETING QUESTIONNAIRE



Public Meeting – Questionnaire

Connersville Parks & Recreation Master Plan

Meeting Date: Tuesday, March 12th at 6:00pm

Name: Amy Hammons
Email: ahammons@fn.bank

1. What is your favorite thing about Connersville Parks and Recreation?

large areas to enjoy @ several parks

2. What is missing from the parks or programming?

water features, splash pad other than Park Pool
related
sidewalk system for walkers

3. What park issues impact you?

Kids sports, summer care

4. What would you like to see in the future?

5. Other comments:



Public Meeting – Questionnaire

Connersville Parks & Recreation Master Plan

Meeting Date: Tuesday, March 12th at 6:00pm

Name: Becky Gibson
 Email: rgibson8739@gmail.com

1. What is your favorite thing about Connersville Parks and Recreation?

Well kept & managed
Many programs & more added. which is
good.

2. What is missing from the parks or programming?

3. What park issues impact you?

4. What would you like to see in the future?

More expansion of smaller parks, i.e., equipment
chairs, etc.

5. Other comments:

I enjoy the events in the park and feel
that there are many events & opportunities
available for those who wish to participate

PUBLIC MEETING QUESTIONNAIRE



Public Meeting – Questionnaire

Connersville Parks & Recreation Master Plan

Meeting Date: Tuesday, March 12th at 6:00pm

Name: Judy Plaburon
 Email: jammitbaek@yahoo.com

1. What is your favorite thing about Connersville Parks and Recreation?

* Pickleball

* Pool

* The community gifts donated for use by the people here (e.g., Col. Roberts land, Fatsy Miller's Community Center,

2. What is missing from the parks or programming?

* Paid grants: pickleball courts, tennis courts

* Consistent DAILY YEAR-LONG indoor/outdoor pickleball to address health crisis here in the area of phys. fitness.

* Programs for ALL ages

3. What park issues impact you?

* lack of indoor daily pickleball, requiring travel to other towns to play/exercise

* biking paths (for safety, distance, exercise) don't exist.

* poor lighting at tennis/PB courts for

4. What would you like to see in the future?

night play

* See 1st remark under #2

* See 2nd & 3rd remark under #3

* 2nd St. park and other projects completed.

5. Other comments:

Thanks for all you are attempting to do to maximize use of the Miller Bldg facility for the public good. I believe the community will view City Parks & Rec favorably as projects begun (bridge, River's Edge, Bel Long park) are finished and pool/playgrounds well maintained so as to allow for full use in season.



Public Meeting – Questionnaire
Connersville Parks & Recreation Master Plan
Meeting Date: Tuesday, March 12th at 6:00pm

Name: Wende Shipley
Email: wshipley@outlook.com

1. What is your favorite thing about Connersville Parks and Recreation?
Summer Discovery
Available all day
Living Well Aging Well Program

2. What is missing from the parks or programming?
Attendees

3. What park issues impact you?

4. What would you like to see in the future?
Ice Skating
Walking Paths

5. Other comments:
Love our park!

PUBLIC MEETING PRESENTATION

CONNERSVILLE

PARKS & RECREATION

FIVE YEAR MASTER PLAN

Public Meeting | March 12th, 2024 at 6:00pm



Introductions



Rebecca Mahoney
Landscape Architect



Matthew Fox
Landscape Architect

Agenda

- What is a parks & recreation master plan?
- Planning progress
- Public input
- Whats Next?
- Topics for Discussion

what is a parks & recreation master plan?

PUBLIC MEETING PRESENTATION

a written framework for future action, and acts as a guide for sensible facility, program and service development

**reasons
for
creating
a master
plan**

- Improve funding opportunities
- Provide opportunities for the community to share feedback
- Ensure the public wants the facilities that are developed
- Share information about programming and facilities with the public
- Gives the parks and recreation department a clear direction for the future

plan methodology & development



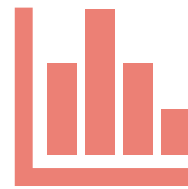
Phase 1

Inventory & Data Collection



Phase 2

Research & Analysis




Phase 1

Results & Recommendations

planning progress: what have we done?

- Project kick-off this February
- Launched public survey on **February 16th**
- Started inventory & data collection



PUBLIC MEETING PRESENTATION



planning progress: what is left?

- Public survey will close on **April 30th**
- Conduct stakeholder interviews
- Complete inventory & data collection
- Complete research & analysis
- Develop goals & recommendation
- Conduct a second public meeting

public input

Public input is gathered through a variety of methods including a public survey, stakeholder interviews, this public meeting and a future public meeting. All input is included in the plan document and inform the goals and recommendations of the plan.



public survey

- A public survey with 25 questions was developed and distributed online. Currently there have been **454** responses!
- The next public meeting will include the results of the public survey after the survey is closed.

Please take the public survey!



Scan the QR Code with the photo app on your mobile device to take you directly to the survey.



stakeholder interviews

- These interviews allow for us to collect information from individuals or groups that have a 'stake' or personal involvement in some aspect of the parks and recreation in the community.
- The information gathered from these interviews will be incorporated into the planning document and analyzed to help inform the goals and objectives for the plan.

PUBLIC MEETING PRESENTATION

public meetings

- **Two** public meetings will be conducted during the planning process.
- This meeting is the first & the second will be at a future date towards the end of the planning process.
- During this meeting, participants will have an opportunity to discuss what they currently enjoy about Connersville Parks and Recreation offerings and what they would like to see in the future.
- At the next public meeting, participants will be informed of the data collected in the planning process, goals, and recommendations. Participants will have an opportunity to discuss and comment on these items.



whats next?

- Participate in **our group discussion** about the parks following this presentation
- Fill out the **questionnaire**
- Fill out a **comment card**
- Take the **survey**
- Keep an eye for the next public meeting date on social media

Topics for Discussion

- Favorite things about Connersville Parks and Recreation?
- What is missing from parks or programming
- What are park issues that impact you?
- What would you like to see in the future?



Public Meeting Questionnaire

Please fill out the Public Meeting Questionnaire using the QR code to the left or at the link below.

<https://www.surveymonkey.com/r/ConnersvilleQuestionnaire>

PUBLIC MEETING PRESENTATION

thank you!

STEERING COMMITTEE MEETING #1 AGENDA



Planning Meeting #1 - Agenda

Connersville, IN – Parks & Recreation Master Plan

Meeting Date: Thursday, February 1st @ 3:30pm to 4:30pm

- A. Introduction/Meeting Purpose
 - a. Purpose of Meeting
 - i. Kick-off the parks plan
 - ii. Confirm project schedule
 - iii. Review draft survey
 - iv. Review parks plan inventory
 - v. Develop broad goals
 - b. Introductions
 - i. Name + your involvement with the parks
 - ii. What is your favorite thing about Connersville parks + recreation?
- B. Project Schedule
 - a. Confirm intent to submit to IDNR
 - i. IDNR Deadlines
 - 1. (mid-November 2024) – Draft Due
 - a. We plan to submit by the end of August
 - 2. (mid-April 2025) – Final Draft Due
 - a. We plan to submit by the end of December
 - b. Lily Gift VII deadlines
 - i. Applications go live – Monday, April 16th
 - ii. Concept papers are due – Tuesday, April 30th by 12:00pm
 - iii. It is important to move fast on public input. That way we have an idea of what the community wants prior to these deadlines.
 - c. Set Future Meeting Dates (see schedule)
 - i. Steering Committee Meetings
 - 1. Planning Meeting #2 – Week of May 20th
 - 2. Planning Meeting #3 – Week of July 15th
 - ii. Public Input
 - 1. Public Survey
 - a. Review draft survey (see handout)
 - i. What to add or take away?
 - b. Launch survey – Next Wednesday, February 7th
 - 2. Stakeholder Interviews – Week of March 11th
 - a. This can be in-person or virtual.
 - i. If in-person:
 - 1. Could be individual interviews, however it is hard to schedule multiple people on the same day at different times.
 - 2. Could also have a group stakeholder interview.
 - b. Any ideas on stakeholders?

STEERING COMMITTEE MEETING #1 AGENDA

3. Public Meetings
 - a. IDNR requirements:
 - i. Two public meetings are required.
 1. One at the beginning of the planning process to gain public input for the plan and one towards the end to inform the public of the results.
 - ii. All public meetings need to be advertised
 1. We recommend posting at least two weeks prior to the meeting
 2. Posting on multiple sources is best
 - a. Social Media, newspaper, websites
 - b. Public Meeting #1 – Week of March 4th
 - i. We will give a brief presentation, have exercise boards, comments cards and worksheet.
 - c. Public Meeting #2 – TBD at future time
 - i. We will have to post the draft plan online for the public to review prior to the meeting
 - ii. We will give a more detailed presentation and allow for public comment on the plan

C. Review Inventory

- a. Current Park Inventory (see map)
 - i. Are we missing any critical information?

D. Broad Goals

- a. What are your goals for this plan?
- b. What are the tangible outcomes you'd like to see from this planning process?

E. Next Steps

- a. Launch Public Survey – **February 7th**
- b. Public Meeting #1 – **Week of March 4th**
- c. Stakeholder Interviews – **Week of March 11th**

STEERING COMMITTEE MEETING #2 AGENDA



Steering Committee Meeting #2 - Agenda

Connersville Parks & Recreation Master Plan

Meeting Date: Thursday, May 23rd, 2023 @ 3:30pm

- Progress
 - o Public survey and public meeting
 - o Data collection, park inventory and analysis
 - o Analyzed parks standards against the current park system
 - o Developed draft goals and recommendation

- Purpose of Meeting
 - o Review data, public input, inventory, and initial analysis
 - o Review draft goals

- Review
 - o Public Input Summary (See handout)
 - Public Meeting – Total of 9 attendees from the public
 - Public Survey – Currently 512 responses
 - Stakeholder Meeting – Scheduled for June 6th. Draft goals to be updated accordingly per feedback received.
 - o Data Collection
 - Current population of 13,298
 - Population has increased slightly since the 2020 census but has maintained relatively consistent
 - The median age in Connersville is 42.2, which is higher than the state of Indiana at 37.9
 - The median household income in Indiana is roughly \$67,000. Connersville is significantly lower at just under \$42,000
 - 22% poverty rate which is significantly higher than the state at around 13%
 - According to the current demographic data, 21.8% of the Connersville population, under the age of 65, has a disability. The state of Indiana is 14%.
 - Cognitive and ambulatory difficulties make up the highest percentage of disabilities
 - o Current Park Inventory (See map)
 - 10 park facilities (includes Clio Fountain) totaling 218.6 acres
 - 2.25 miles of trail (includes the Nickel Plate Trail and nature trails through John Conner Nature Preserve)
 - o Needs Analysis
 - National and local standards for comparison
 - Indiana's Statewide Comprehensive Outdoor Recreation Plan (SCORP)
 - National Recreation & Park Association (NRPA)
 - Trust for Public Land (TPL)
 - Target Ratio Table (See handout)
 - Surplus of 51.2 acres of parkland

STEERING COMMITTEE MEETING #2 AGENDA

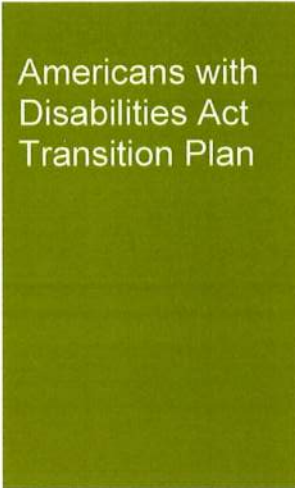

- Deficient in trails by 2.3 miles
- Notable Surpluses
 - Playgrounds (+1.3)
 - Basketball Courts (+2)
 - Volleyball Courts (+0.6)
 - Splash Pads
 - Restrooms (+0.8)
- Notable Deficiencies
 - Multi-use Courts
 - Tennis & Pickleball (-2.9)
 - Basketball, Volleyball, etc. (-2.5)
 - Totlots (-2.5)
 - Pickleball Courts (-1.9)
 - Community Gardens (-1.5)
 - Skatepark (-1.2)
- Walkability Map (See handout)
 - Area 1
 - This area is adjacent to the abandoned railroad corridor in which future improvements were identified for a new trail. This trail would provide access to the park system.
 - Area 2
 - This area is within a mile of Eastview Elementary School.
 - Potential opportunity for land acquisition for a small neighborhood park.
 - Area 3
 - This area is within a half mile of Connersville Senior High School.
- Key Takeaways
 - Park Acreage & Location
 - You have a surplus in park acreage and good distribution of parks throughout the community. There are no major areas that lack services.
 - Park Facilities
 - Most notable deficiencies include are for multi-use courts, pickleball courts, and totlots
 - Generally, most playground facilities need to be updated
 - Trails
 - Deficient in trail mileage and trails are highly desired facilities by the community
 - Programming
 - Events and festivals are enjoyed by the community and continued investment is desired.
 - More programming at Roberts Park Amphitheater
 - More family events and programming opportunities
 - More fitness classes and clubs (yoga classes / walking clubs)
 - More opportunities to be in and observe nature
 - Better promotion of events and programming

- Draft Goals & Recommendation (See handout)
 - o What are your take-aways?
 - o What is missing?

- Priorities
 - o What is the most important?
 - o What should Connersville Parks and Recreation focus on for the next 5 to 10 years?

- Next Steps (see handout)
 - o **Draft Plan #1 to Steering Committee – Wednesday, July 10th**
 - Comments back to HWC by Wednesday, July 24th
 - o **Steering Committee #3 – Thursday, July 18th @ 3:30pm**
 - We need to extend this meeting by 30 minutes from 3:30pm to 5:00pm. Is this an issue?
 - Recommendations & Draft Plan Review

ADA TRANSITION PLAN



Report
City of Connersville, IN
July 2014



Report for
City of Connersville, Indiana

Americans with Disabilities Act Transition Plan

Prepared by:

STRAND ASSOCIATES, INC.®
629 Washington Street
Columbus, IN 47201
www.strand.com

July 2014



ADA TRANSITION PLAN

RESOLUTION 2014 - _____

**A RESOLUTION ADOPTING THE AMERICANS WITH DISABILITIES ACT
TRANSITION PLAN FOR THE CITY OF CONNERSVILLE, INDIANA**

WHEREAS, the City of Connersville receives Federal funds for many uses and projects;
and

WHEREAS, the receipt of such funds requires compliance with Federal laws and
policies; and

WHEREAS, the Federal government enacted the Americans with Disabilities Act of
1990 (ADA) to prevent discrimination of the physically and mentally disabled relating to
employment and access to public facilities, and

WHEREAS, a transition plan has been prepared by Strand Associates, Inc.[®] reviewed
and recommended for approval by the City of Connersville staff and,

WHEREAS, the City of Connersville will use the ADA transition plan as a guide for
future budget planning to address the ADA improvements identified within the plan.

**NOW THEREFORE, THE BOARD OF PUBLIC WORKS AND SAFETY OF THE CITY
OF CONNERSVILLE, RESOLVES:**

That the City of Connersville shall adopt the Americans with Disabilities Act Transition Plan
dated July 2014 as prepared by Strand Associates, Inc.

PASSED AND APPROVED on this, the _____ day of _____, 2014.

Leonard Urban, Mayor and President of the City of
Connersville Indiana Board of Public Works and
Safety

ATTEST

Julie Greeson, Clerk-Treasurer
City of Connersville, Indiana

TABLE OF CONTENTS

Page No.
or Following

EXECUTIVE SUMMARY

SECTION 1–REQUIRED INFORMATION

1.01	General Transition Plan Requirements	1-1
1.02	Responsible Official.....	1-1
1.03	Grievance Procedure	1-1
1.04	Self-Evaluation and Prioritization of Physical Barriers	1-1
1.05	Undue Burden and Funding Availability.....	1-2
1.06	Public Notice	1-2
1.07	Abbreviations and Definitions	1-3

SECTION 2–PROGRAMS AND SERVICES EVALUATION

2.01	Programs and Services Evaluation Overview	2-1
2.02	Title VI.....	2-1
2.03	ADA and Section 504	2-3
2.04	Manual of Uniform Traffic Control Devices Sign Inventory and Management Plan	2-4
2.05	Web Site Accessibility	2-4
2.06	Curb ramps and Pedestrian Crossings	2-6
2.07	General Effective Communication	2-7
2.08	9-1-1 and Emergency Communications Services	2-8
2.09	Emergency Management	2-8

SECTION 3–PUBLIC FACILITIES EVALUATION

3.01	Public Facilities Evaluation Overview	3-1
3.02	Public Buildings and Facilities Evaluation	3-3

SECTION 4–PUBLIC RIGHTS-OF-WAY EVALUATION

4.01	Public Rights-of-Way Evaluation Overview.....	4-1
4.02	Sidewalk Evaluation	4-1
4.03	Curb Ramp Evaluation	4-1

SECTION 5–TRANSITION PLAN COST ANALYSIS

5.01	Overview	5-1
------	----------------	-----

ADA TRANSITION PLAN

TABLE OF CONTENTS Continued

Page No.
or Following

TABLES

3.01-1	List of Facilities Owned by the City of Connersville, IN	3-2
5.01-1	City ADA Transition Plan Project Priority List.....	5-1

APPENDICES

- APPENDIX A–GRIEVANCE PROCEDURE
- APPENDIX B–BUILDINGS AND FACILITIES COST OPINION TABLES
- APPENDIX C–SIDEWALK COST OPINION TABLES
- APPENDIX D–CURB RAMP COST OPINION TABLES

EXECUTIVE SUMMARY

ADA TRANSITION PLAN

City of Connersville, Indiana
ADA Transition Plan

Executive Summary

THE AMERICANS WITH DISABILITIES ACT TRANSITION PLAN OVERVIEW

The Americans with Disabilities Act (ADA) Transition Plan is the commitment by the City of Connersville (City) to provide equal access to all of its public programs, services, facilities, and activities for citizens with disabilities. To develop this plan, the City has undertaken a comprehensive evaluation of its facilities and programs to determine what types of access barriers exist for individuals with disabilities.

Title I of the ADA prohibits local governments from discriminating against qualified individuals with disabilities in job application procedures, hiring, firing, advancement, compensation, job training, and other terms, conditions, and privileges of employment. The City will review and revise its policies to include a section specific to an Equal Employment Opportunity program.

Title II of the ADA prohibits general discrimination by local governments on the basis of disability contained in Section 504 of the Rehabilitation Act of 1973 (Section 504). It prohibits the City from denying persons with disabilities the equal opportunity to participate in its services, programs, or activities, either directly or indirectly through contractual agreements.

It is important that the City, as a recipient of federal funding, complies with all applicable federal and state laws, including those protecting persons with disabilities under Section 504.

The plan also contains measures that the City will undertake to meet the requirements set forth in Title VI of the Civil Rights Act of 1964 (Title VI). Title VI prohibits discrimination on the basis of race, color, and national origin in programs and activities receiving federal financial assistance.

SECTION 1
REQUIRED INFORMATION

ADA TRANSITION PLAN

1.01 GENERAL TRANSITION PLAN REQUIREMENTS

Title II requires that all public entities receiving federal funds perform a self-evaluation of all programs, services, facilities, and the public right-of-way, prepare a transition plan, make the self-evaluation data available for three years, and publish a notice of nondiscrimination.

The Americans with Disabilities Act (ADA) regulations require that the Transition Plan contain the following elements.

1. The name of the official responsible for the plan's implementation.
2. A list of physical barriers in the public entity's facilities that limit accessibility of its programs, services, or activities to individuals with disabilities.
3. A detailed description of the methods to be used to remove these barriers and make the facilities accessible.
4. A schedule for taking the necessary steps to achieve compliance with Title II.
5. A schedule for providing curb ramps or other sloped areas where pedestrian walkways cross the curb and gutter.

1.02 RESPONSIBLE OFFICIAL

An ADA Coordinator has been designated by the City of Connersville (City) as the person responsible for the development and implementation of the ADA Transition Plan. Ron Coldiron has been designated as the ADA Coordinator. The Mayor and City Council are also responsible for the operations and procedures of the City. Over time, the person serving as the ADA coordinator will change, but the Mayor's office, as the office responsible for personnel for the City of Connersville, should designate and maintain an ADA coordinator for the City.

1.03 GRIEVANCE PROCEDURE

A formal grievance procedure has been established to allow for complaints to be filed with the ADA Coordinator. The procedure is located in Appendix A.

1.04 SELF-EVALUATION AND PRIORITIZATION OF PHYSICAL BARRIERS

The purpose of the self-evaluation for the City is to identify the physical barriers that currently exist to create a schedule and priority list for removing the barriers. Because of limited funding, the City has prioritized upgrading existing facilities and street improvements based on the most used areas and areas in greatest need of repair and improvements. The City is responsible for the maintenance of public rights-of-way. Most compliance issues within the public rights-of-way involve physical barriers that cannot be addressed through other options such as policy changes or alternative methods. Therefore, the public rights-of-way can only be made accessible through a realistic and fundable strategy for curb and gutter modifications, wheelchair ramp construction, and sidewalk modifications.

1.05 UNDUE BURDEN AND FUNDING AVAILABILITY

According to the ADA, the City does not have to take action if it can demonstrate that it would result in fundamental alteration in the nature of a program or activity, would create a hazardous condition for other people, or would represent an undue financial and administrative burden. This determination can only be made by the ADA Coordinator, department head, or their designee and must be accompanied by a statement citing the reasons for reaching that conclusion.

The determination that an undue financial burden would result must be based on an evaluation of all resources available for use in a program. For example, if a barrier removal action is judged unduly burdensome, the City must consider other options for providing access that would ensure that individuals with disabilities receive the benefits and services of the program and activity.

Upon funding availability, the City will implement a barrier removal program within the right-of-way and facilities. Accessibility improvements that can be made through general maintenance of City facilities (signage, clear pathways, and relocation of restroom fixtures) or as part of the regular administrative duties of staff (providing documents in alternate forms and training) will typically be completed first, with larger capital improvements projects being completed when necessary funding is available.

Standards implemented by the City, when undergoing new or improvement road projects, will adhere to ADA regulations and published Indiana Department of Transportation (INDOT) Standard Drawings for pedestrian access details for curb ramps, median curb details, pedestrian islands, driveways and driveway aprons, stairway and handrail requirements, and accessible parking, all aided by a detectable warning surface where applicable.

1.06 PUBLIC NOTICE

A public review draft of the plan was made available at City Hall, the public library, the City's Web site, and at public meetings held regarding the plan. A press release was published in the June 16, 2014, edition of the News-Examiner informing the public about the nature of this plan and their ability to provide review and comment.

Comments received through the public review process were addressed and incorporated into the final draft plan.

Upon completion of the final draft plan, the City will provide a meeting for the public to express concerns and comments regarding the ADA Transition Plan at the Board of Works meeting on June 21, 2014. The meeting will be advertised in a newspaper of local circulation.

The City will update the plan following the public meeting as well as once a year to reflect completed improvement projects or additions or changes suggested by the public, as appropriate.

ADA TRANSITION PLAN

City of Connersville, Indiana
ADA Transition Plan

Section 1–Required Information

1.07 ABBREVIATIONS AND DEFINITIONS

28 CFR 35	Title 28 of the Code of Federal Regulations Part 35
ADA	Americans with Disabilities Act
City	City of Connersville
EEO	Equal Employment Opportunity
INDOT	Indiana Department of Transportation
LPA	Local Public Agency
MUTCD	Manual on Uniform Traffic Control Devices
Section 504	Section 504 of the Rehabilitation Act of 1973
Title VI	Title VI of the Civil Rights Act of 1964

SECTION 2
PROGRAMS AND SERVICES EVALUATION

ADA TRANSITION PLAN

2.01 PROGRAMS AND SERVICES EVALUATION OVERVIEW

The City seeks to improve accessibility for the public throughout all of its programs and services. This is being accomplished primarily by appointing an ADA Coordinator who will oversee the procedural changes to be made to the City's existing programs and services to meet the current regulations according to Title VI of the Civil Rights Act of 1964 (Title VI), Title II of the ADA, Section 504 of the Rehabilitation Act of 1973 (Section 504), and all related laws. The City has initiated a self-evaluation of its programs and services to determine those that are noncompliant. This section outlines the results of this self-evaluation and recommended solutions to achieve compliance with the current regulations.

2.02 TITLE VI

A. Data Collection

The following items were identified as deficient according to Title VI with respect to data collection.

1. The City does not maintain a record of the breakdown of employees by ethnicity, race, gender, and position held.
2. The City does not have a process to record and retain a log of the number of INDOT federally funded projects awarded or ongoing during the past two years.
3. The City does not have a process to record and retain a log of Title VI complaints received during the past three years, as well as the number of complaints, the issues they involved, and how they were resolved.
4. The City does not have a process to record and retain a log of the attendance at public hearings broken down by ethnicity, race, gender, and disability.
5. The City does not have a process to record and retain a log of the statistical data on the ethnicity, race, gender, and disability for communities impacted by construction projects.
6. The City does not have a process to record and retain a log of the statistical data on the ethnicity, race, gender, and disability for all right-of-way relocatees.

It is recommended that the ADA Coordinator oversee the application of these processes as part of the general administration procedures performed by the City.

B. Staffing

As a result of the self-evaluation, it was determined that no City staff members are specifically assigned Title VI coordination responsibilities.

It is recommended that the ADA Coordinator work with the Mayor's office to assign the responsibilities for these duties.

C. Policies, Procedures, and Processes

The following were identified as deficient according to Title VI with respect to policies, procedures, and processes.

1. The City does not have proof of public dissemination of its Title VI Policy or Policy Statement.
2. The City does not have a process for handling Title VI complaints from the public.
3. The City does not have proof of public dissemination of the Title VI complaint procedure.
4. The City does not have a process to review planning, public involvement guidelines, and public involvement policies for compliance with Title VI.

It is recommended that the City, under the guidance of the ADA Coordinator, modify its Title VI Policy to include the City's procedures for handling Title VI complaints, review new guidelines and policies, and ensure that equal opportunity is being considered in the hiring of employees and the award of contracts/agreements. A public meeting should be held for review of the updated Title VI Policy before its adoption.

D. Training

As a result of the self-evaluation, it was determined that no City staff members have received Title VI training.

It is recommended that the ADA Coordinator receive Title VI and ADA training. Other staff involved in the policy making process are recommended to receive training as well, possibly from the ADA Coordinator.

E. Planning Activities

An item that was identified as deficient, according to Title VI with respect to the City's planning activities, is that the City does not actively seek out minority members of the community to participate in public hearings.

It is recommended that the City establish procedures providing the previously mentioned item as part of its general planning activities under the guidance of the ADA Coordinator.

F. Contracts and Agreements

As a result of the self-evaluation, it was determined that Local Public Agency (LPA)-issued contracts and agreements do not contain Title VI and Section 504 nondiscrimination assurances.

It is recommended that the City establish procedures to issue contracts and agreements that contain these assurances under the guidance of the ADA Coordinator.

ADA TRANSITION PLAN

City of Connersville, Indiana
ADA Transition Plan

Section 2—Programs and Services Evaluation

G. Design and Environmental Activities

The following items were identified as deficient according to Title VI with respect to the City's policies, procedures, and processes.

1. The City does not actively seek out minority members of the community to participate in public hearings.
2. The City does not review location and design manuals, directives, operational procedures, guidelines, and policies for Title VI compliance.

It is recommended that the City establish procedures to provide the items above under the guidance of the ADA Coordinator.

H. Right-of-Way Activities

As a result of the self-evaluation, it was determined that the City does not include Title VI language and the appropriate assurance statements in all surveys for property owners and tenants after conclusion of all business.

It is recommended that the City establish procedures to include the previously mentioned items as part of its right-of-way activities under the guidance of the ADA Coordinator.

2.03 ADA AND SECTION 504

The following are items that, after self-evaluation, were found to be noncompliant with the regulations of ADA and Section 504.

1. The City does not have an internal grievance procedure.
2. The City does not have a nondiscrimination policy that identifies the name, title, office address, and office telephone number of the ADA/Section 504 Coordinator.
3. The City does not have public meeting announcements providing notification that auxiliary aids are available upon request.
4. The City does not have Web site and telephone services accessible to individuals with sight and hearing impairments.
5. The City has not established a procedure for evaluating services, policies, practices, and the effects thereof to determine necessary modifications to achieve program accessibility as required by Title 28 of the Code of Federal Regulations Part 35 (28 CFR 35).

It is recommended that the ADA Coordinator oversee the completion of the self-evaluation, establish a procedure to review new or modified services, policies, and practices for ADA compliance, and implement the recommended or otherwise determined modifications necessary to bring the City's

services, policies, and practices to compliance with all applicable regulations in Title VI, ADA, and Section 504.

2.04 MANUAL OF UNIFORM TRAFFIC CONTROL DEVICES (MUTCD) SIGN INVENTORY AND MANAGEMENT PLAN

Upon completion of a self-evaluation, it was determined that the City does not have a management plan for the replacement of signs to meet the MUTCD retroreflectivity guidelines.

It is recommended that the City develop and implement a sign management plan to replace signs to meet the MUTCD retroreflectivity guidelines.

2.05 WEB SITE ACCESSIBILITY

The following are items that, after self-evaluation, were found to be noncompliant with the regulations of ADA with regard to the City's Web site services provided at <http://connersvillecommunity.com/>.

1. The Web site does not contain "skip navigation" links at the top of each page to allow screen readers to bypass the navigation links and start at the webpage content.
2. The Web site contains links that cannot be read by a screen reader.
3. The Web site contains photographs, maps, and other graphics that are not accompanied with HTML tags with text equivalents of the material being visually conveyed.
4. The Web site contains documents that are not provided in HTML or other text-based format in addition to another format such as Portable Document Format (PDF).
5. The Web site contains forms without HTML tags for all of the controls that people can use in order to complete and submit the forms.
6. Video files on the Web site do not all have audio descriptions of what is being displayed to provide access to visually conveyed information for people who are blind or have low vision.
7. Video files on the Web site do not all have written captions of spoken communication synchronized with the action to provide access to people who are deaf or hard of hearing.
8. Audio files on the Web site do not all have written captions of spoken communication to provide access to people who are deaf or hard of hearing.
9. The City does not have a written policy on Web site accessibility.
10. The Web site accessibility policy is not posted on the Web site in an easily identified location.

ADA TRANSITION PLAN

City of Connersville, Indiana ADA Transition Plan

Section 2—Programs and Services Evaluation

11. The City does not have a procedure to ensure that content is not added to its Web site until it has been made accessible.
12. The Web site manager does not check the HTML of all new webpages to confirm accessibility before the pages are posted.
13. The City does not add text-based versions of documents to the Web site when PDF versions are added.
14. The City has not provided a Web site accessibility policy to in-house and contractor staff to ensure Web site accessibility.
15. The City has not provided in-house and contractor staff appropriate training on how to ensure the accessibility of the Web site.
16. The City has not provided in-house and contractor staff with copies of the Department of Justice's technical assistance document *Accessibility of State and Local Government Web sites to People with Disabilities*.
17. The City has not developed a specific written plan including time frames for making currently inaccessible content accessible.
18. The City has not posted a plan to improve Web site accessibility on its Web site.
19. The Web site does not include easily locatable information, including a telephone number and email address, for use in reporting Web site accessibility issues and requesting accessible services and information.
20. The City does not have a procedure in place to assure a quick response to Web site visitors with disabilities who are having difficulty accessing information or services available via the Web site.
21. The City has not asked disability groups representing people with a wide variety of disabilities to provide feedback on the accessibility of its Web site.
22. The City has not tested its Web site using an internet-based product to test Web site accessibility.
23. Alternative ways of accessing web-based information, programs, activities, and services are not available for people with disabilities who cannot use computers.

It is recommended that the ADA Coordinator oversee the development and implementation of a policy for Web site accessibility. This policy should be made available on the Web site and be easily locatable. The policy should include specific plans, including time frames, for making currently inaccessible Web site content accessible, as well as outline procedures for ensuring future content that is added to the Web site is made accessible. This includes providing the necessary information to in-house and

contractor staff to assist in following the Web site accessibility policy. It is also recommended that the City actively seek feedback related to Web site accessibility from disability groups representing people with a wide variety of disabilities and develop procedures to enable people with disabilities to report issues with Web site accessibility and request accessible services and information.

2.06 CURB RAMPS AND PEDESTRIAN CROSSINGS

The following are items that, after self-evaluation, were found to be noncompliant with the regulations of ADA with regard to the City's policies related to curb ramps at pedestrian crossings.

1. The City has not implemented policies and procedures to ensure that curb ramps or other sloped surfaces were provided wherever walkways intersected curbs whenever it has constructed or altered highways, streets, roads, pedestrian crossings, and sidewalks.
2. The City has not implemented policies and procedures to ensure that curb ramps at pedestrian crossings were constructed and altered in compliance with either the ADA Standards for Accessible Design or the Uniform Federal Accessibility Standards.
3. The City does not have standardized curb ramp designs and specifications.
4. Not all curbs where sidewalks and walkways intersect with roads, streets, or highways have curb ramps that allow people with disabilities to go from the sidewalk on one side of the vehicular way across any traffic islands with curbs to the sidewalk or the opposite side.
5. The City has not performed an evaluation of its pre-ADA pedestrian crossings to identify locations where curb ramps need to be constructed to provide program access for people with disabilities.
6. The City does not seek input from people with disabilities with respect to its plans for the construction and alteration of highways, streets, roads, sidewalks, and pedestrian crossings.
7. The City does not have a mechanism that people with disabilities can use to request the installation or repair of a curb ramp.

It is recommended that the City establish the above policies and procedures to ensure compliance with the ADA requirements for curb ramps at pedestrian crossings. These policies and procedures will govern all new construction of curb ramps as well as the replacement of curb ramps as outlined in Section 4.

ADA TRANSITION PLAN

2.07 GENERAL EFFECTIVE COMMUNICATION

The following are items that, after self-evaluation, were found to be noncompliant with the regulations of ADA with regard to the City's general effective communication.

1. Each City department does not have a policy and procedures in place to deal with requests from the general public for sign language, oral, and cued speech interpreters.
2. The City does not have employees on staff who are qualified interpreters or have arrangements with one or more vendors to provide interpreting services when needed.
3. The City's employees who interact with the public have not been trained on the correct procedures to follow when a person requests an interpreter.
4. If requests to the City for interpreters have been made in the past, they were not granted for events such as meetings, interviews, hearings, medical appointments, court proceedings, and training and counseling sessions.
5. The City does not have policies and procedures in place to deal with requests from the general public for documents in Braille, large print, audio recording, and accessible electronic format.
6. The City does not have policies and procedures in place to deal with requests from the general public for note takers, computer-assisted real-time transcription services, and other auxiliary aids and services for providing effective communication.
7. The City does not have the equipment or arrangements with vendors to provide written materials in alternative formats.
8. The City has not provided written materials in alternative formats if asked to do so.
9. The City does not give primary consideration to the requests of the person with a disability when determining what type of auxiliary aid or service to provide.
10. The City does not ensure that all video and television programs it produces and all videos it makes available to the public on its internet Web site are available with captioning and audio description.
11. TTYs are not available for people with hearing and speech disabilities where telephones are available to the public for making outgoing calls.
12. The local government does not handle calls placed using a Telecommunications Relay Service or Video Relay Service in the same way as other telephone calls.

It is recommended that the City, under the guidance of the ADA Coordinator, establish policies and procedures to provide the items listed above. This can be accomplished through the direct training of

staff and purchasing equipment or through arrangements with vendors to provide the items above in accordance with the most current ADA regulations.

2.08 9-1-1 AND EMERGENCY COMMUNICATIONS SERVICES

After self-evaluation, all items listed in the ADA Best Practices tool kit for state and local governments, 9-1-1, and emergency communication services checklist were found to be compliant with the regulations of ADA with regard to the City's 9-1-1 and emergency communication services.

2.09 EMERGENCY MANAGEMENT

The following are items that, after self-evaluation, were found to be noncompliant with the regulations of ADA with regard to the City's emergency management.

1. Individuals who will be responsible for repair, rebuilding, and continuity of program operations following an emergency or disaster have not been trained on the information provided in Chapter 7, including Addenda 2 and 3 of the *ADA Best Practices Tool Kit for State and Local Governments*.
2. TTY is not provided at each emergency shelter for use by people who are deaf, hard of hearing, or have speech disabilities.

It is recommended that the City, under the guidance of the ADA Coordinator, establish policies and procedures to provide the items listed above. Any changes or additions to the current policies and procedures shall comply with the most current ADA regulations.

ADA TRANSITION PLAN

SECTION 3
PUBLIC FACILITIES EVALUATION

3.01 PUBLIC FACILITIES EVALUATION OVERVIEW

The City owns and maintains 27 buildings and facilities that are used for public programs. The City is seeking to improve accessibility to these facilities and the services they provide by completing a self-evaluation to determine what physical barriers currently exist and incorporating a plan to remove them. The City will also require any renovation or new construction projects that are done for facilities that have public programs or services to meet current ADA regulations.

Table 3.01-1 contains a list of the facilities owned by the City and whether or not they are open for public use or provide public programs.

ADA TRANSITION PLAN

City of Connersville, Indiana
ADA Transition Plan

Section 3—Public Facilities Evaluation

TABLE 3.01-1 LIST OF FACILITIES OWNED BY THE CITY OF CONNERSVILLE, IN

Facility Name	Provides Public Services?
2nd Street Park	Yes
Administration Building	Yes
Airport	Yes
Amphitheater	Yes
Babe Ruth Complex	Yes
City Garage	Yes
City Hall	Yes
Covered Bridge Shelter	Yes
Frazer Center	Yes
Industrial Park	Yes
John Conner Nature Preserve	Yes
John Miller Community Center	Yes
Liberty Building/Shelter	Yes
Offuits Park	Yes
Outdoor Restroom—Admin Building/New Restrooms	Yes
Outdoor Restroom—Babe Ruth Complex	Yes
Outdoor Restroom—Roberts Building/Kiddie Land	Yes
Outdoor Restroom—Tennis Court	Yes
Park Road Shelter	Yes
Pavilion/Shelter House	Yes
Red Cross Building	Yes
Roberts Memorial Building	Yes
Roberts Park Family Aquatic Center	Yes
Roberts Park Playground Facilities—Kiddie Land, Other	Yes
Soccer Complex	Yes
Tennis Court Shelter	Yes
Utilities Office	Yes
9th Street Water Plant	No
EMS Building	No
Fire Station #1	No
Fire Station #3	No
Fire Station #4	No
House	No
Issues and Answers Building	No
Park Road Water Plant	No
Transfer Station	No
Utilities Service Department	No
Wastewater Plant	No

The facilities open for public use or used for public services or programs were evaluated to determine their compliance with the current ADA regulations.

3.02 PUBLIC BUILDINGS AND FACILITIES EVALUATION

A. Public Buildings

The City owns ten buildings that provide public programs and services. Upon completion of a self-evaluation, it was found that all ten buildings contain physical barriers that limit access to people with disabilities. The physical barriers identified are varied, and the recommended measures to remove them range from straight-forward replacement of specific building features to site-specific renovations of noncompliant areas as a whole. These barriers are presented in more detail in Appendix B along with an opinion of probable cost for repair.

B. Other Public Facilities

The City owns 17 other public facilities that provide public programs and services such as parks, athletic fields, and playgrounds. Upon completion of a self-evaluation, it was found that all 17 facilities contain physical barriers that limit access to people with disabilities. The physical barriers identified and the recommended measures to remove them are varied based on the type of facility that was reviewed. These barriers are presented in more detail in Appendix B along with an opinion of probable cost for repair.

Funding for building and facilities accessibility improvements will be prioritized with preference to the following locations.


1. Locations where facility or building renovations or additions are taking place.
2. Locations requested by the public.
3. Locations that most often provide public programs and services.
4. All other locations containing barriers.

The prioritization for improvements at a particular facility will be in the following order.

1. Removing physical access barriers in areas where renovations or additions are being constructed.
2. Removing physical access barriers in parking areas.
3. Removing physical access barriers on the route to the accessible entrance to the facility.
4. Removing physical access barriers on interior routes to the public programs and services provided at the facility.
5. Removing physical access barriers at the location of public programs and services within the facility.

In addition, any new construction or renovations for facilities that provide public programs and services will be done in accordance with the current ADA regulations and all applicable state and local building codes.

ADA TRANSITION PLAN



SECTION 4
PUBLIC RIGHTS-OF-WAY EVALUATION

4.01 PUBLIC RIGHTS-OF-WAY EVALUATION OVERVIEW

The City owns and maintains over 65 miles of public rights-of-way and approximately 420 intersections (excluding INDOT-owned mileage and intersections along State Roads 1, 44, and 121). The City is seeking to improve accessibility for pedestrians throughout its sidewalk network by way of requiring that all transportation capital projects meet the current ADA regulations (including both new construction and rehabilitation) and by incorporating a program to replace noncompliant curb ramps and sidewalks into its current services.

4.02 SIDEWALK EVALUATION

The City owns approximately 52 miles of sidewalk. Upon completion of a self-evaluation, it was found that approximately 31 miles of sidewalk would need to be repaired or replaced to reach ADA compliance. Deficiencies in existing sidewalks include, but are not limited to, noncompliant cross slopes, broken and heaved concrete panels, and obstructions in the walk such as utility poles, stormwater inlets, and trees. These deficiencies are presented in more detail in Appendix C along with an opinion of probable cost for repair.

Funding for sidewalk reconstruction projects will be prioritized with preference to the following locations.

1. Locations where street improvements or curb ramp construction are taking place.
2. Locations requested by the public.
3. Locations adjacent to and increasing accessibility to public programs and services.
4. All other existing sidewalk locations.

All sidewalk reconstruction and new construction will be done in accordance with the current ADA regulations.

4.03 CURB RAMP EVALUATION

The City owns approximately 460 curb ramps within the public right-of-way. Upon completion of a self-evaluation, it was found that 12 of the existing curb ramps are compliant with the current ADA regulations. Also, there are 868 locations where there are existing sidewalks; however, no curb ramps exist. In all, it is estimated that over 1,300 new curb ramps need to be installed to achieve ADA compliance. Deficiencies in existing curb ramps include, but are not limited to, noncompliant cross slopes or running slopes, broken and heaved concrete panels, and the absence of appropriate detectable warning surfaces. These deficiencies are presented in more detail in Appendix D along with an opinion of probable cost.

Funding for curb ramp construction and reconstruction projects will be prioritized beginning with replacement and with preference to the following locations.

1. Locations where street or sidewalk improvements are taking place.
2. Locations requested by the public.
3. Locations adjacent to and increasing accessibility to public programs and services.

ADA TRANSITION PLAN

City of Connersville, Indiana
ADA Transition Plan

Section 4–Public Rights-of-Way Evaluation

If additional funding is available or curb ramp replacement efforts have been completed, new curb ramp construction will be prioritized in the following order (at intersections where both ramp replacement and new construction are needed, construction of all ramps should be done concurrently).

1. Locations where street or sidewalk improvements are taking place.
2. Locations requested by the public.
3. Locations adjacent to and increasing accessibility to public programs and services.
4. Other locations that are part of the existing sidewalk network.
5. All other intersections within the public right-of-way.

All replacement and construction of new curb ramps will be completed according to the current ADA regulations.

SECTION 5
TRANSITION PLAN COST ANALYSIS

ADA TRANSITION PLAN

5.01 OVERVIEW

This section provides an opinion of probable cost to complete the modifications outlined in Sections 2 through 4.

An opinion of probable cost for each individual improvement is listed in Table 5.01-1. The costs developed for this report are planning level costs provided to give Connersville an approximation of the cost that may be associated with implementing any of the listed improvements. Actual construction costs may vary depending upon detailed design, grouping several items together, procurement methods, or the current bidding environment. These improvements are listed in order of priority according to the criteria in Section 4.

TABLE 5.01-1 CITY ADA TRANSITION PLAN PROJECT PRIORITY LIST

Priorities are likely to shift based on funding availability, scheduled maintenance, planned improvements, or location of services. In conjunction with the ADA Coordinator, it is recommended that the City implement the following projects in the order that makes best use of its resources given the knowledge of planned programs and availability of funding at the given time.

City of Connersville ADA Transition Plan Project Priority List						
Plan Section Number	Type of Improvement	Description	Priority	Cost	Complete?	
N/A	Self-Evaluation	Update Transition Plan	1	\$93,000	In-Progress	
2.03	Procedural	Designate ADA Coordinator	2	\$50		
2.02.B	Procedural	Designate Title VI Coordination Responsibilities	3	\$50		
2.03.1	Procedural	Internal Grievance Procedure	4	\$50		
2.02.D	Training	Staff Training	5	\$2,000		
2.03.5	Self-Evaluation	Program Accessibility Review Procedure	6	\$50		
2.02.C.4	Self-Evaluation	Policy Title VI Compliance Review	7	\$50		
2.02.C.2	Procedural	Title VI Complaint Process	8	\$50		
2.02.C.1	Procedural	Public Notice of Policy Statement	9	\$50		
2.02.C.3	Procedural	Public Notice of Complaint Procedure	10	\$50		
2.02.A.3	Procedural	Title VI Complaint Records	11	\$50		
2.03.2	Procedural	Non-Discrimination Policy	12	\$50		
2.02.G.2	Procedural	Design Manuals and Procedures Compliance Review	13	\$50		
2.02.F	Procedural	Contract and Agreement Assurances	14	\$50		
2.02.A.4	Procedural	Public Hearing Attendance	15	\$50		
2.02.A.2	Procedural	Federally Funded Project Log	16	\$50		
2.02.A.1	Procedural	Employee Breakdown	17	\$50		
2.03.3	Procedural	Public Meeting Announcements - Auxiliary Aids	18	\$50		
2.02.A.5	Procedural	Construction Impact Records	19	\$50		
2.02.E	Procedural	Public Hearing Participation - Planning	20	\$50		
2.02.G.1	Procedural	Public Hearing Participation - Design	21	\$50		
2.02.A.6	Procedural	Right-of-way Relocates	22	\$50		
2.02.H	Procedural	Title VI Language - Surveys	23	\$50		
2.03.4	Procedural	Website and Telephone Services	24	\$10,000		
2.04	Procedural	MUTCD Sign Management Plan	25	\$50		
2.06	Procedural	Curb Ramp Policies and Procedures	26	\$50	In-Progress	
2.07	Procedural	General Effective Communication	27	\$1,000		
2.08	Procedural	Emergency Management	28	\$500		
3.02	Facilities	Airport No. 1 (Exterior Route-Signs)	29	\$50		
3.02	Facilities	Airport No. 2 (Exterior Route-Door)	30	\$50		
3.02	Facilities	Airport No. 3 (Exterior Route-Door)	31	\$50		
3.02	Facilities	Airport No. 4 (Exterior Route-Signs)	32	\$100		
3.02	Facilities	Airport No. 5 (Exterior Route-Door)	33	\$600		
3.02	Facilities	Airport No. 6 (Parking-Signs)	34	\$50		
3.02	Facilities	Airport No. 7 (Parking-Signs)	35	\$50		
3.02	Facilities	Airport No. 8 (Parking-Accessible Space)	36	\$300		
3.02	Facilities	Airport No. 9 (Interior Route-Controls)	37	\$50		
3.02	Facilities	Airport No. 10 (Interior Route-Controls)	38	\$100		
3.02	Facilities	Airport No. 11 (Restrooms-Unisex Restroom)	39	\$50		
3.02	Facilities	Airport No. 12 (Restrooms-Unisex Restroom)	40	\$50		
3.02	Facilities	Airport No. 13 (Restrooms-Unisex Restroom)	41	\$50		
3.02	Facilities	Airport No. 14 (Restrooms-Unisex Restroom)	42	\$100		
3.02	Facilities	Airport No. 15 (Restrooms-Unisex Restroom)	43	\$100		
3.02	Facilities	Airport No. 16 (Restrooms-Unisex Restroom)	44	\$100		
3.02	Facilities	Airport No. 17 (Restrooms-Unisex Restroom)	45	\$125		
3.02	Facilities	Airport No. 18 (Restrooms-Unisex Restroom)	46	\$200		
3.02	Facilities	Airport No. 19 (Restrooms-Unisex Restroom)	47	\$200		
3.02	Facilities	Airport No. 20 (Restrooms-Unisex Restroom)	48	\$500		
3.02	Facilities	Airport No. 21 (Restrooms-Unisex Restroom)	49	\$570		
3.02	Facilities	Airport No. 22 (Restrooms-Unisex Restroom)	50	\$3,000		
3.02	Facilities	Airport No. 23 (Drinking Fountains-Main Room)	51	\$500		
3.02	Facilities	Airport No. 24 (Drinking Fountains-Main Room)	52	\$500		
3.02	Facilities	Airport No. 25 (Drinking Fountains-Main Room)	53	\$500		
4.02	Sidewalk	21st Street - From Lincoln Ave. to Grand Ave.	54	\$58,971	In-Design	
4.02	Sidewalk	Iowa Avenue - From 24th to 21st	55	\$63,508	In-Design	
4.03	Curb Ramps	Iowa Ave and 21st St	56	\$8,400	In-Design	
4.02	Sidewalk	Vermont Avenue - From 24th to 18th	57	\$119,562	In-Design	
4.03	Curb Ramps	Vermont Ave and 20th St	58	\$11,200	In-Design	
4.03	Curb Ramps	Vermont Ave and 21st St	59	\$16,800	In-Design	
3.02	Facilities	City Hall No. 1 (Exterior Route-Signs)	60	\$50		
3.02	Facilities	City Hall No. 2 (Exterior Route-Door)	61	\$50		
3.02	Facilities	City Hall No. 3 (Exterior Route-Door)	62	\$600		
3.02	Facilities	City Hall No. 4 (Parking-Signs)	63	\$80		
3.02	Facilities	City Hall No. 5 (Parking-Signs)	64	\$160		
3.02	Facilities	City Hall No. 6 (Parking-Accessible Space)	65	\$1,000		
3.02	Facilities	City Hall No. 7 (Interior Route-Controls)	66	\$100		
3.02	Facilities	City Hall No. 8 (Interior Route-Door)	67	\$150		
3.02	Facilities	City Hall No. 9 (Interior Route-Signs)	68	\$300		
3.02	Facilities	City Hall No. 10 (Interior Route-Door - Mayor's Office)	69	\$600		
3.02	Facilities	City Hall No. 11 (Interior Route-Door)	70	\$1,200		
3.02	Facilities	City Hall No. 12 (Interior Route-Council Chambers Ramp)	71	\$7,000		
3.02	Facilities	City Hall No. 13 (Restrooms-Men's, Mayor's Office)	72	\$50		

ADA TRANSITION PLAN

City of Connersville ADA Transition Plan Project Priority List					
Plan Section Number	Type of Improvement	Description	Priority	Cost	Complete?
3.02	Facilities	City Hall No. 14 (Restrooms-Women's, Mayor's Office)	73	\$50	
3.02	Facilities	City Hall No. 15 (Restrooms-Men's, Mayor's Office)	74	\$50	
3.02	Facilities	City Hall No. 16 (Restrooms-Women's, Mayor's Office)	75	\$50	
3.02	Facilities	City Hall No. 17 (Restrooms-Men's, Clerk Treasurer)	76	\$50	
3.02	Facilities	City Hall No. 18 (Restrooms-Men's, Mayor's Office)	77	\$50	
3.02	Facilities	City Hall No. 19 (Restrooms-Women's, Clerk Treasurer)	78	\$50	
3.02	Facilities	City Hall No. 20 (Restrooms-Women's, Mayor's Office)	79	\$50	
3.02	Facilities	City Hall No. 21 (Restrooms-Women's, Mayor's Office)	80	\$50	
3.02	Facilities	City Hall No. 22 (Restrooms-Men's, Mayor's Office)	81	\$50	
3.02	Facilities	City Hall No. 23 (Restrooms-Men's, Clerk Treasurer)	82	\$50	
3.02	Facilities	City Hall No. 24 (Restrooms-Men's, Mayor's Office)	83	\$50	
3.02	Facilities	City Hall No. 25 (Restrooms-Women's, Mayor's Office)	84	\$50	
3.02	Facilities	City Hall No. 26 (Restrooms-Men's, Clerk Treasurer)	85	\$50	
3.02	Facilities	City Hall No. 27 (Restrooms-Signs)	86	\$100	
3.02	Facilities	City Hall No. 28 (Restrooms-Men's, Clerk Treasurer)	87	\$100	
3.02	Facilities	City Hall No. 29 (Restrooms-Women's, Clerk Treasurer)	88	\$100	
3.02	Facilities	City Hall No. 30 (Restrooms-Women's, Clerk Treasurer)	89	\$100	
3.02	Facilities	City Hall No. 31 (Restrooms-Men's, Clerk Treasurer)	90	\$100	
3.02	Facilities	City Hall No. 32 (Restrooms-Men's, Clerk Treasurer)	91	\$200	
3.02	Facilities	City Hall No. 33 (Restrooms-Women's, Clerk Treasurer)	92	\$200	
3.02	Facilities	City Hall No. 34 (Restrooms-Men's, Mayor's Office)	93	\$250	
3.02	Facilities	City Hall No. 35 (Restrooms-Men's, Mayor's Office)	94	\$500	
3.02	Facilities	City Hall No. 36 (Restrooms-Women's, Clerk Treasurer)	95	\$500	
3.02	Facilities	City Hall No. 37 (Restrooms-Women's, Clerk Treasurer)	96	\$565	
3.02	Facilities	City Hall No. 38 (Restrooms-Men's, Clerk Treasurer)	97	\$3,000	
3.02	Facilities	City Hall No. 39 (Restrooms-Women's, Clerk Treasurer)	98	\$3,000	
3.02	Facilities	City Hall No. 40 (Service Counters-Clerk Treasurer)	99	\$4,000	
3.02	Facilities	City Hall No. 41 (Service Counters-Mayor's Office)	100	\$4,000	
3.02	Facilities	Police Department No. 1 (Exterior Route-Signs)	101	\$50	
3.02	Facilities	Police Department No. 2 (Exterior Route-Door)	102	\$600	
3.02	Facilities	Police Department No. 3 (Exterior Route-Door)	103	\$2,500	
3.02	Facilities	Police Department No. 4 (Service Counters-Main Counter)	104	\$4,000	
3.02	Facilities	Utilities Office No. 1 (Exterior Route-Signs)	105	\$50	
3.02	Facilities	Utilities Office No. 2 (Exterior Route-Door)	106	\$50	
3.02	Facilities	Utilities Office No. 3 (Exterior Route-Door)	107	\$50	
3.02	Facilities	Utilities Office No. 4 (Exterior Route-Door)	108	\$50	
3.02	Facilities	Utilities Office No. 5 (Exterior Route-Signs)	109	\$100	
3.02	Facilities	Utilities Office No. 6 (Exterior Route-Door)	110	\$600	
3.02	Facilities	Utilities Office No. 7 (Exterior Route-Ramp)	111	\$1,400	
3.02	Facilities	Utilities Office No. 8 (Exterior Route-Ramp)	112	\$1,400	
3.02	Facilities	Utilities Office No. 9 (Parking-Signs)	113	\$40	
3.02	Facilities	Utilities Office No. 10 (Parking-Signs)	114	\$50	
3.02	Facilities	Utilities Office No. 11 (Fire Alarm-Main Room)	115	\$300	
3.02	Facilities	Utilities Office No. 12 (Interior Route-Door - Conference Room)	116	\$50	
3.02	Facilities	Utilities Office No. 13 (Interior Route-Controls)	117	\$50	
3.02	Facilities	Utilities Office No. 14 (Interior Route-Controls)	118	\$100	
3.02	Facilities	Utilities Office No. 15 (Interior Route-Signs)	119	\$200	
3.02	Facilities	Utilities Office No. 16 (Interior Route-Protruding Objects)	120	\$400	
3.02	Facilities	Utilities Office No. 17 (Interior Route-Door - Conference Room)	121	\$600	
3.02	Facilities	Utilities Office No. 18 (Telephone-Main Room)	122	\$300	
3.02	Facilities	Utilities Office No. 19 (Restrooms-Men's Side Hallway)	123	\$50	
3.02	Facilities	Utilities Office No. 20 (Restrooms-Women's Side Hallway)	124	\$50	
3.02	Facilities	Utilities Office No. 21 (Restrooms-Women's Office Hallway)	125	\$50	
3.02	Facilities	Utilities Office No. 22 (Restrooms-Men's Office Hallway)	126	\$50	
3.02	Facilities	Utilities Office No. 23 (Restrooms-Women's Office Hallway)	127	\$50	
3.02	Facilities	Utilities Office No. 24 (Restrooms-Women's Side Hallway)	128	\$50	
3.02	Facilities	Utilities Office No. 25 (Restrooms-Men's Office Hallway)	129	\$100	
3.02	Facilities	Utilities Office No. 26 (Restrooms-Men's Office Hallway)	130	\$100	
3.02	Facilities	Utilities Office No. 27 (Restrooms-Women's Office Hallway)	131	\$100	
3.02	Facilities	Utilities Office No. 28 (Restrooms-Women's Office Hallway)	132	\$100	
3.02	Facilities	Utilities Office No. 29 (Restrooms-Men's Office Hallway)	133	\$100	
3.02	Facilities	Utilities Office No. 30 (Restrooms-Women's Office Hallway)	134	\$100	
3.02	Facilities	Utilities Office No. 31 (Restrooms-Men's Office Hallway)	135	\$500	
3.02	Facilities	Utilities Office No. 32 (Restrooms-Men's Office Hallway)	136	\$600	
3.02	Facilities	Utilities Office No. 33 (Restrooms-Women's Office Hallway)	137	\$600	
3.02	Facilities	Utilities Office No. 34 (Restrooms-Men's Office Hallway)	138	\$3,000	
3.02	Facilities	Utilities Office No. 35 (Restrooms-Women's Office Hallway)	139	\$3,000	
3.02	Facilities	Utilities Office No. 36 (Drinking Fountains-Main Room)	140	\$500	
3.02	Facilities	Utilities Office No. 37 (Service Counters-Payment Counter)	141	\$100	
3.02	Facilities	Utilities Office No. 38 (Service Counters-Main Counter)	142	\$3,000	
3.02	Facilities	Aquatic Center No. 1 (Exterior Route-Route)	143	\$500	
3.02	Facilities	Aquatic Center No. 2 (Parking-Front Parking Lot)	144	\$100	

City of Connersville ADA Transition Plan Project Priority List					
Plan Section Number	Type of Improvement	Description	Priority	Cost	Complete?
3.02	Facilities	Aquatic Center No. 3 (Parking-Front Parking Lot)	145	\$300	
3.02	Facilities	Aquatic Center No. 4 (Parking-Front Parking Lot)	146	\$300	
3.02	Facilities	Aquatic Center No. 5 (Fire Alarm-Fire Alarm)	147	\$500	
3.02	Facilities	Aquatic Center No. 6 (Interior Route-Women's Locker Room)	148	\$600	
3.02	Facilities	Aquatic Center No. 7 (Restrooms-Women's Locker Room)	149	\$50	
3.02	Facilities	Aquatic Center No. 8 (Restrooms-Men's Locker Room)	150	\$50	
3.02	Facilities	Aquatic Center No. 9 (Restrooms-Women's Locker Room)	151	\$50	
3.02	Facilities	Aquatic Center No. 10 (Restrooms-Men's Locker Room)	152	\$50	
3.02	Facilities	Aquatic Center No. 11 (Restrooms-Women's Locker Room)	153	\$50	
3.02	Facilities	Aquatic Center No. 12 (Restrooms-Men's Locker Room)	154	\$50	
3.02	Facilities	Aquatic Center No. 13 (Restrooms-Women's Locker Room)	155	\$50	
3.02	Facilities	Aquatic Center No. 14 (Restrooms-Men's Locker Room)	156	\$100	
3.02	Facilities	Aquatic Center No. 15 (Restrooms-Women's Locker Room)	157	\$100	
3.02	Facilities	Aquatic Center No. 16 (Restrooms-Men's Locker Room)	158	\$100	
3.02	Facilities	Aquatic Center No. 17 (Restrooms-Men's Locker Room)	159	\$200	
3.02	Facilities	Aquatic Center No. 18 (Restrooms-Women's Locker Room)	160	\$200	
3.02	Facilities	Aquatic Center No. 19 (Restrooms-Men's Locker Room)	161	\$200	
3.02	Facilities	Aquatic Center No. 20 (Restrooms-Women's Locker Room)	162	\$200	
3.02	Facilities	Aquatic Center No. 21 (Restrooms-Men's Locker Room)	163	\$250	
3.02	Facilities	Aquatic Center No. 22 (Restrooms-Women's Locker Room)	164	\$250	
3.02	Facilities	Aquatic Center No. 23 (Restrooms-Men's Locker Room)	165	\$500	
3.02	Facilities	Aquatic Center No. 24 (Restrooms-Women's Locker Room)	166	\$500	
3.02	Facilities	Aquatic Center No. 25 (Service Counters-Back of clubhouse?)	167	\$5,000	
3.02	Facilities	Aquatic Center No. 26 (Service Counters-Main Counter)	168	\$5,000	
3.02	Facilities	Aquatic Center No. 27 (Seating-Picnic Tables)	169	\$500	
3.02	Facilities	Aquatic Center No. 28 (Seating-Benches)	170	\$1,600	
3.02	Facilities	Babe Ruth Complex No. 1 (Exterior Route-Route)	171	\$1,000	
3.02	Facilities	Babe Ruth Complex No. 2 (Exterior Route-South Parking Lot)	172	\$7,500	
3.02	Facilities	Babe Ruth Complex No. 3 (Exterior Route-North Parking Lot)	173	\$10,500	
3.02	Facilities	Babe Ruth Complex No. 4 (Exterior Route-East Parking Lot)	174	\$12,000	
3.02	Facilities	Babe Ruth Complex No. 5 (Parking-East Parking Lot)	175	\$2,000	
3.02	Facilities	Babe Ruth Complex No. 6 (Parking-North Parking Lot)	176	\$2,000	
3.02	Facilities	Babe Ruth Complex No. 7 (Parking-South Parking Lot)	177	\$2,000	
3.02	Facilities	Babe Ruth Complex No. 8 (Restrooms-Men's, Main Bldg)	178	\$50	
3.02	Facilities	Babe Ruth Complex No. 9 (Restrooms-Women's, Main Bldg)	179	\$50	
3.02	Facilities	Babe Ruth Complex No. 10 (Restrooms-Men's, Main Bldg)	180	\$50	
3.02	Facilities	Babe Ruth Complex No. 11 (Restrooms-Women's, Main Bldg)	181	\$50	
3.02	Facilities	Babe Ruth Complex No. 12 (Restrooms-Men's, Main Bldg)	182	\$50	
3.02	Facilities	Babe Ruth Complex No. 13 (Restrooms-Women's, Main Bldg)	183	\$50	
3.02	Facilities	Babe Ruth Complex No. 14 (Restrooms-Men's, Main Bldg)	184	\$50	
3.02	Facilities	Babe Ruth Complex No. 15 (Restrooms-Women's, Main Bldg)	185	\$50	
3.02	Facilities	Babe Ruth Complex No. 16 (Restrooms-Men's, Main Bldg)	186	\$100	
3.02	Facilities	Babe Ruth Complex No. 17 (Restrooms-Women's, Main Bldg)	187	\$100	
3.02	Facilities	Babe Ruth Complex No. 18 (Restrooms-Women's, Main Bldg)	188	\$100	
3.02	Facilities	Babe Ruth Complex No. 19 (Restrooms-Women's, Main Bldg)	189	\$100	
3.02	Facilities	Babe Ruth Complex No. 20 (Restrooms-Men's, Main Bldg)	190	\$200	
3.02	Facilities	Babe Ruth Complex No. 21 (Restrooms-Women's, Main Bldg)	191	\$200	
3.02	Facilities	Babe Ruth Complex No. 22 (Restrooms-Men's, Main Bldg)	192	\$200	
3.02	Facilities	Babe Ruth Complex No. 23 (Restrooms-Women's, Main Bldg)	193	\$200	
3.02	Facilities	Babe Ruth Complex No. 24 (Restrooms-Men's, Main Bldg)	194	\$250	
3.02	Facilities	Babe Ruth Complex No. 25 (Restrooms-Women's, Main Bldg)	195	\$250	
3.02	Facilities	Babe Ruth Complex No. 26 (Restrooms-Men's, Main Bldg)	196	\$500	
3.02	Facilities	Babe Ruth Complex No. 27 (Restrooms-Women's, Main Bldg)	197	\$500	
3.02	Facilities	Babe Ruth Complex No. 28 (Restrooms-Men's, Main Bldg)	198	\$600	
3.02	Facilities	Babe Ruth Complex No. 29 (Restrooms-Women's, Main Bldg)	199	\$3,000	
3.02	Facilities	Babe Ruth Complex No. 30 (Service Counters-Softball Concessions)	200	\$2,500	
3.02	Facilities	Babe Ruth Complex No. 31 (Seating-Picnic Tables)	201	\$500	
3.02	Facilities	Babe Ruth Complex No. 32 (Seating-Picnic Tables)	202	\$500	
3.02	Facilities	Babe Ruth Complex No. 33 (Seating-Bleachers)	203	\$35,000	
3.02	Facilities	Industrial Park No. 1 (Exterior Route-Route)	204	\$1,500	
3.02	Facilities	Industrial Park No. 2 (Parking-Accessible Space)	205	\$2,000	
3.02	Facilities	Industrial Park No. 3 (Restrooms-Men's Restroom)	206	\$50	
3.02	Facilities	Industrial Park No. 4 (Restrooms-Women's Restroom)	207	\$50	
3.02	Facilities	Industrial Park No. 5 (Restrooms-Men's Restroom)	208	\$50	
3.02	Facilities	Industrial Park No. 6 (Restrooms-Men's Restroom)	209	\$50	
3.02	Facilities	Industrial Park No. 7 (Restrooms-Women's Restroom)	210	\$50	
3.02	Facilities	Industrial Park No. 8 (Restrooms-Women's Restroom)	211	\$50	
3.02	Facilities	Industrial Park No. 9 (Restrooms-Men's Restroom)	212	\$50	
3.02	Facilities	Industrial Park No. 10 (Restrooms-Women's Restroom)	213	\$50	
3.02	Facilities	Industrial Park No. 11 (Restrooms-Men's Restroom)	214	\$50	
3.02	Facilities	Industrial Park No. 12 (Restrooms-Men's Restroom)	215	\$50	
3.02	Facilities	Industrial Park No. 13 (Restrooms-Women's Restroom)	216	\$50	

ADA TRANSITION PLAN

City of Connersville ADA Transition Plan Project Priority List					
Plan Section Number	Type of Improvement	Description	Priority	Cost	Complete?
3.02	Facilities	Industrial Park No. 14 (Restrooms-Women's Restroom)	217	\$50	
3.02	Facilities	Industrial Park No. 15 (Restrooms-Men's Restroom)	218	\$50	
3.02	Facilities	Industrial Park No. 16 (Restrooms-Women's Restroom)	219	\$50	
3.02	Facilities	Industrial Park No. 17 (Restrooms-Men's Restroom)	220	\$50	
3.02	Facilities	Industrial Park No. 18 (Restrooms-Men's Restroom)	221	\$100	
3.02	Facilities	Industrial Park No. 19 (Restrooms-Men's Restroom)	222	\$100	
3.02	Facilities	Industrial Park No. 20 (Restrooms-Women's Restroom)	223	\$100	
3.02	Facilities	Industrial Park No. 21 (Restrooms-Men's Restroom)	224	\$100	
3.02	Facilities	Industrial Park No. 22 (Restrooms-Women's Restroom)	225	\$100	
3.02	Facilities	Industrial Park No. 23 (Restrooms-Men's Restroom)	226	\$125	
3.02	Facilities	Industrial Park No. 24 (Restrooms-Women's Restroom)	227	\$125	
3.02	Facilities	Industrial Park No. 25 (Restrooms-Men's Restroom)	228	\$200	
3.02	Facilities	Industrial Park No. 26 (Restrooms-Men's Restroom)	229	\$250	
3.02	Facilities	Industrial Park No. 27 (Restrooms-Women's Restroom)	230	\$250	
3.02	Facilities	Industrial Park No. 28 (Restrooms-Men's Restroom)	231	\$500	
3.02	Facilities	Industrial Park No. 29 (Restrooms-Women's Restroom)	232	\$500	
3.02	Facilities	Industrial Park No. 30 (Restrooms-Women's Restroom)	233	\$570	
3.02	Facilities	Industrial Park No. 31 (Restrooms-Women's Restroom)	234	\$600	
3.02	Facilities	Industrial Park No. 32 (Restrooms-Men's Restroom)	235	\$1,250	
3.02	Facilities	Soccer Complex No. 1 (Exterior Route-Route)	236	\$2,100	
3.02	Facilities	Soccer Complex No. 2 (Parking-Accessible Space)	237	\$2,000	
3.02	Facilities	Soccer Complex No. 3 (Restrooms-Men's Restroom)	238	\$50	
3.02	Facilities	Soccer Complex No. 4 (Restrooms-Women's Restroom)	239	\$50	
3.02	Facilities	Soccer Complex No. 5 (Restrooms-Men's Restroom)	240	\$50	
3.02	Facilities	Soccer Complex No. 6 (Restrooms-Men's Restroom)	241	\$50	
3.02	Facilities	Soccer Complex No. 7 (Restrooms-Women's Restroom)	242	\$50	
3.02	Facilities	Soccer Complex No. 8 (Restrooms-Women's Restroom)	243	\$50	
3.02	Facilities	Soccer Complex No. 9 (Restrooms-Men's Restroom)	244	\$50	
3.02	Facilities	Soccer Complex No. 10 (Restrooms-Women's Restroom)	245	\$50	
3.02	Facilities	Soccer Complex No. 11 (Restrooms-Women's Restroom)	246	\$50	
3.02	Facilities	Soccer Complex No. 12 (Restrooms-Men's Restroom)	247	\$100	
3.02	Facilities	Soccer Complex No. 13 (Restrooms-Women's Restroom)	248	\$100	
3.02	Facilities	Soccer Complex No. 14 (Restrooms-Men's Restroom)	249	\$200	
3.02	Facilities	Soccer Complex No. 15 (Restrooms-Women's Restroom)	250	\$200	
3.02	Facilities	Soccer Complex No. 16 (Restrooms-Men's Restroom)	251	\$250	
3.02	Facilities	Soccer Complex No. 17 (Restrooms-Women's Restroom)	252	\$250	
3.02	Facilities	Soccer Complex No. 18 (Restrooms-Men's Restroom)	253	\$500	
3.02	Facilities	Soccer Complex No. 19 (Restrooms-Women's Restroom)	254	\$500	
3.02	Facilities	Soccer Complex No. 20 (Restrooms-Women's Restroom)	255	\$570	
3.02	Facilities	Soccer Complex No. 21 (Restrooms-Men's Restroom)	256	\$5,000	
3.02	Facilities	Soccer Complex No. 22 (Restrooms-Women's Restroom)	257	\$5,000	
3.02	Facilities	Soccer Complex No. 23 (Play Areas-Route)	258	\$900	
3.02	Facilities	Soccer Complex No. 24 (Play Areas-Ground Surface)	259	\$27,000	
3.02	Facilities	Miller Building No. 1 (Exterior Route-Signs)	260	\$50	
3.02	Facilities	Miller Building No. 2 (Exterior Route-Door)	261	\$50	
3.02	Facilities	Miller Building No. 3 (Exterior Route-Signs)	262	\$100	
3.02	Facilities	Miller Building No. 4 (Exterior Route-Signs)	263	\$240	
3.02	Facilities	Miller Building No. 5 (Exterior Route-Ramp)	264	\$1,400	
3.02	Facilities	Miller Building No. 6 (Parking-Accessible Space)	265	\$2,000	
3.02	Facilities	Miller Building No. 7 (Interior Route-Route)	266	\$50	
3.02	Facilities	Miller Building No. 8 (Interior Route-Signs)	267	\$150	
3.02	Facilities	Miller Building No. 9 (Interior Route-Protruding Objects)	268	\$600	
3.02	Facilities	Miller Building No. 10 (Restrooms-Women's, Reception Hall)	269	\$50	
3.02	Facilities	Miller Building No. 11 (Restrooms-Men's, Reception Hall)	270	\$50	
3.02	Facilities	Miller Building No. 12 (Restrooms-Women's, Gym)	271	\$50	
3.02	Facilities	Miller Building No. 13 (Restrooms-Men's, Gym)	272	\$50	
3.02	Facilities	Miller Building No. 14 (Restrooms-Men's, Reception Hall)	273	\$50	
3.02	Facilities	Miller Building No. 15 (Restrooms-Women's, Reception Hall)	274	\$50	
3.02	Facilities	Miller Building No. 16 (Restrooms-Men's, Gym)	275	\$50	
3.02	Facilities	Miller Building No. 17 (Restrooms-Women's, Reception Hall)	276	\$50	
3.02	Facilities	Miller Building No. 18 (Restrooms-Signs)	277	\$100	
3.02	Facilities	Miller Building No. 19 (Restrooms-Men's, Gym)	278	\$100	
3.02	Facilities	Miller Building No. 20 (Restrooms-Men's, Reception Hall)	279	\$100	
3.02	Facilities	Miller Building No. 21 (Restrooms-Women's, Gym)	280	\$100	
3.02	Facilities	Miller Building No. 22 (Restrooms-Women's, Reception Hall)	281	\$100	
3.02	Facilities	Miller Building No. 23 (Restrooms-Men's, Gym)	282	\$150	
3.02	Facilities	Miller Building No. 24 (Restrooms-Men's, Reception Hall)	283	\$150	
3.02	Facilities	Miller Building No. 25 (Restrooms-Women's, Gym)	284	\$150	
3.02	Facilities	Miller Building No. 26 (Restrooms-Women's, Reception Hall)	285	\$150	
3.02	Facilities	Miller Building No. 27 (Restrooms-Men's, Gym)	286	\$500	
3.02	Facilities	Miller Building No. 28 (Restrooms-Men's, Reception Hall)	287	\$500	
3.02	Facilities	Miller Building No. 29 (Restrooms-Women's, Gym)	288	\$500	

City of Connersville ADA Transition Plan Project Priority List					
Plan Section Number	Type of Improvement	Description	Priority	Cost	Complete?
3.02	Facilities	Miller Building No. 30 (Restrooms-Women's, Reception Hall)	289	\$500	
3.02	Facilities	Miller Building No. 31 (Restrooms-Men's, Gym)	290	\$600	
3.02	Facilities	Miller Building No. 32 (Restrooms-Men's, Reception Hall)	291	\$600	
3.02	Facilities	Miller Building No. 33 (Restrooms-Women's, Gym)	292	\$600	
3.02	Facilities	Miller Building No. 34 (Restrooms-Women's, Reception Hall)	293	\$600	
3.02	Facilities	Miller Building No. 35 (Restrooms-Men's, Reception Hall)	294	\$2,000	
3.02	Facilities	Miller Building No. 36 (Restrooms-Women's, Reception Hall)	295	\$2,000	
3.02	Facilities	Miller Building No. 37 (Restrooms-Men's, Gym)	296	\$2,500	
3.02	Facilities	Miller Building No. 38 (Restrooms-Women's, Gym)	297	\$2,500	
3.02	Facilities	Amphitheater No. 1 (Exterior Route-Route)	298	\$9,000	
3.02	Facilities	Amphitheater No. 2 (Restrooms-Men's Restroom)	299	\$50	
3.02	Facilities	Amphitheater No. 3 (Restrooms-Women's Restroom)	300	\$50	
3.02	Facilities	Amphitheater No. 4 (Restrooms-Men's Restroom)	301	\$50	
3.02	Facilities	Amphitheater No. 5 (Restrooms-Women's Restroom)	302	\$50	
3.02	Facilities	Amphitheater No. 6 (Restrooms-Men's Restroom)	303	\$50	
3.02	Facilities	Amphitheater No. 7 (Restrooms-Women's Restroom)	304	\$50	
3.02	Facilities	Amphitheater No. 8 (Restrooms-Men's Restroom)	305	\$50	
3.02	Facilities	Amphitheater No. 9 (Restrooms-Women's Restroom)	306	\$50	
3.02	Facilities	Amphitheater No. 10 (Restrooms-Men's Restroom)	307	\$50	
3.02	Facilities	Amphitheater No. 11 (Restrooms-Women's Restroom)	308	\$50	
3.02	Facilities	Amphitheater No. 12 (Restrooms-Men's Restroom)	309	\$100	
3.02	Facilities	Amphitheater No. 13 (Restrooms-Women's Restroom)	310	\$100	
3.02	Facilities	Amphitheater No. 14 (Restrooms-Women's Restroom)	311	\$100	
3.02	Facilities	Amphitheater No. 15 (Restrooms-Women's Restroom)	312	\$100	
3.02	Facilities	Amphitheater No. 16 (Restrooms-Men's Restroom)	313	\$200	
3.02	Facilities	Amphitheater No. 17 (Restrooms-Women's Restroom)	314	\$200	
3.02	Facilities	Amphitheater No. 18 (Restrooms-Men's Restroom)	315	\$250	
3.02	Facilities	Amphitheater No. 19 (Restrooms-Women's Restroom)	316	\$250	
3.02	Facilities	Amphitheater No. 20 (Restrooms-Men's Restroom)	317	\$500	
3.02	Facilities	Amphitheater No. 21 (Restrooms-Women's Restroom)	318	\$500	
3.02	Facilities	Amphitheater No. 22 (Restrooms-Men's Restroom)	319	\$600	
3.02	Facilities	Amphitheater No. 23 (Restrooms-Women's Restroom)	320	\$600	
3.02	Facilities	Amphitheater No. 24 (Service Counters-Ticket Counter)	321	\$3,000	
3.02	Facilities	Amphitheater No. 25 (Service Counters-Concession Counter)	322	\$5,000	
3.02	Facilities	Amphitheater No. 26 (Seating-Benches)	323	\$1,000	
3.02	Facilities	Amphitheater No. 27 (Seating-Benches)	324	\$3,000	
3.02	Facilities	Kiddie Land Outdoor Restroom No. 1 (Restrooms-Men's Restroom)	325	\$50	
3.02	Facilities	Kiddie Land Outdoor Restroom No. 2 (Restrooms-Women's Restroom)	326	\$50	
3.02	Facilities	Kiddie Land Outdoor Restroom No. 3 (Restrooms-Women's Restroom)	327	\$50	
3.02	Facilities	Kiddie Land Outdoor Restroom No. 4 (Restrooms-Women's Restroom)	328	\$50	
3.02	Facilities	Kiddie Land Outdoor Restroom No. 5 (Restrooms-Men's Restroom)	329	\$50	
3.02	Facilities	Kiddie Land Outdoor Restroom No. 6 (Restrooms-Men's Restroom)	330	\$50	
3.02	Facilities	Kiddie Land Outdoor Restroom No. 7 (Restrooms-Men's Restroom)	331	\$50	
3.02	Facilities	Kiddie Land Outdoor Restroom No. 8 (Restrooms-Men's Restroom)	332	\$50	
3.02	Facilities	Kiddie Land Outdoor Restroom No. 9 (Restrooms-Women's Restroom)	333	\$50	
3.02	Facilities	Kiddie Land Outdoor Restroom No. 10 (Restrooms-Men's Restroom)	334	\$100	
3.02	Facilities	Kiddie Land Outdoor Restroom No. 11 (Restrooms-Men's Restroom)	335	\$100	
3.02	Facilities	Kiddie Land Outdoor Restroom No. 12 (Restrooms-Men's Restroom)	336	\$100	
3.02	Facilities	Kiddie Land Outdoor Restroom No. 13 (Restrooms-Men's Restroom)	337	\$100	
3.02	Facilities	Kiddie Land Outdoor Restroom No. 14 (Restrooms-Women's Restroom)	338	\$100	
3.02	Facilities	Kiddie Land Outdoor Restroom No. 15 (Restrooms-Men's Restroom)	339	\$150	
3.02	Facilities	Kiddie Land Outdoor Restroom No. 16 (Restrooms-Men's Restroom)	340	\$200	
3.02	Facilities	Kiddie Land Outdoor Restroom No. 17 (Restrooms-Women's Restroom)	341	\$200	
3.02	Facilities	Kiddie Land Outdoor Restroom No. 18 (Restrooms-Men's Restroom)	342	\$250	
3.02	Facilities	Kiddie Land Outdoor Restroom No. 19 (Restrooms-Women's Restroom)	343	\$250	
3.02	Facilities	Kiddie Land Outdoor Restroom No. 20 (Restrooms-Men's Restroom)	344	\$500	
3.02	Facilities	Kiddie Land Outdoor Restroom No. 21 (Restrooms-Women's Restroom)	345	\$500	
3.02	Facilities	Kiddie Land Outdoor Restroom No. 22 (Restrooms-Men's Restroom)	346	\$500	
3.02	Facilities	Kiddie Land Outdoor Restroom No. 23 (Restrooms-Women's Restroom)	347	\$500	
3.02	Facilities	Kiddie Land Outdoor Restroom No. 24 (Restrooms-Men's Restroom)	348	\$570	
3.02	Facilities	Kiddie Land Outdoor Restroom No. 25 (Restrooms-Women's Restroom)	349	\$600	
3.02	Facilities	Kiddie Land Outdoor Restroom No. 26 (Restrooms-Route)	350	\$2,100	
3.02	Facilities	Kiddie Land Outdoor Restroom No. 27 (Restrooms-Women's Restroom)	351	\$3,000	
3.02	Facilities	Kiddie Land Outdoor Restroom No. 28 (Restrooms-Men's Restroom)	352	\$3,000	
3.02	Facilities	Roberts Building No. 1 (Exterior Route-Signs)	353	\$50	
3.02	Facilities	Roberts Building No. 2 (Exterior Route-Signs)	354	\$100	
3.02	Facilities	Roberts Building No. 3 (Exterior Route-Ramp)	355	\$600	
3.02	Facilities	Roberts Building No. 4 (Parking-Accessible Space)	356	\$300	
3.02	Facilities	Roberts Building No. 5 (Parking-Accessible Space)	357	\$300	
3.02	Facilities	Roberts Building No. 6 (Interior Route-Controls)	358	\$100	
3.02	Facilities	Roberts Building No. 7 (Interior Route-Controls)	359	\$360	
3.02	Facilities	Roberts Building No. 8 (Interior Route-Protruding Objects)	360	\$400	

ADA TRANSITION PLAN

City of Connersville ADA Transition Plan Project Priority List					
Plan Section Number	Type of Improvement	Description	Priority	Cost	Complete?
3.02	Facilities	Roberts Building No. 9 (Interior Route-Route)	361	\$15,000	
3.02	Facilities	Roberts Building No. 10 (Restrooms-Men's, Banquet)	362	\$50	
3.02	Facilities	Roberts Building No. 11 (Restrooms-Women's, Banquet)	363	\$50	
3.02	Facilities	Roberts Building No. 12 (Restrooms-Men's, Banquet)	364	\$50	
3.02	Facilities	Roberts Building No. 13 (Restrooms-Women's, Banquet)	365	\$50	
3.02	Facilities	Roberts Building No. 14 (Restrooms-Men's, Banquet)	366	\$50	
3.02	Facilities	Roberts Building No. 15 (Restrooms-Women's, Banquet)	367	\$50	
3.02	Facilities	Roberts Building No. 16 (Restrooms-Signs)	368	\$100	
3.02	Facilities	Roberts Building No. 17 (Restrooms-Men's, Banquet)	369	\$100	
3.02	Facilities	Roberts Building No. 18 (Restrooms-Women's, Banquet)	370	\$100	
3.02	Facilities	Roberts Building No. 19 (Restrooms-Men's, Banquet)	371	\$100	
3.02	Facilities	Roberts Building No. 20 (Restrooms-Women's, Banquet)	372	\$100	
3.02	Facilities	Roberts Building No. 21 (Restrooms-Men's, Banquet)	373	\$150	
3.02	Facilities	Roberts Building No. 22 (Restrooms-Women's, Banquet)	374	\$150	
3.02	Facilities	Roberts Building No. 23 (Restrooms-Men's, Banquet)	375	\$500	
3.02	Facilities	Roberts Building No. 24 (Restrooms-Women's, Banquet)	376	\$500	
3.02	Facilities	Roberts Building No. 25 (Restrooms-Men's, Banquet)	377	\$500	
3.02	Facilities	Roberts Building No. 26 (Restrooms-Women's, Banquet)	378	\$500	
3.02	Facilities	Roberts Building No. 27 (Restrooms-Men's, Banquet)	379	\$600	
3.02	Facilities	Roberts Building No. 28 (Restrooms-Women's, Banquet)	380	\$600	
3.02	Facilities	Roberts Building No. 29 (Restrooms-Men's, Banquet)	381	\$2,500	
3.02	Facilities	Roberts Building No. 30 (Restrooms-Women's, Banquet)	382	\$2,500	
3.02	Facilities	Roberts Building No. 31 (Service Counters-Kitchen)	383	\$4,000	
3.02	Facilities	Red Cross Building No. 1 (Exterior Route-Signs)	384	\$50	
3.02	Facilities	Red Cross Building No. 2 (Exterior Route-Door)	385	\$50	
3.02	Facilities	Red Cross Building No. 3 (Exterior Route-Signs)	386	\$100	
3.02	Facilities	Red Cross Building No. 4 (Exterior Route-Door)	387	\$200	
3.02	Facilities	Red Cross Building No. 5 (Exterior Route-Route)	388	\$600	
3.02	Facilities	Red Cross Building No. 6 (Exterior Route-Door)	389	\$1,500	
3.02	Facilities	Red Cross Building No. 7 (Parking-Signs)	390	\$160	
3.02	Facilities	Red Cross Building No. 8 (Parking-Accessible Space)	391	\$300	
3.02	Facilities	Red Cross Building No. 9 (Parking-Accessible Space)	392	\$1,500	
3.02	Facilities	Red Cross Building No. 10 (Interior Route -Protruding Objects)	393	\$400	
3.02	Facilities	Red Cross Building No. 11 (Restrooms-Unisex Restroom)	394	\$500	
3.02	Facilities	Administration Building No. 1 (Exterior Route-Signs)	395	\$50	
3.02	Facilities	Administration Building No. 2 (Exterior Route-Door)	396	\$50	
3.02	Facilities	Administration Building No. 3 (Exterior Route-Door)	397	\$100	
3.02	Facilities	Administration Building No. 4 (Exterior Route-Door)	398	\$250	
3.02	Facilities	Administration Building No. 5 (Exterior Route-Route)	399	\$1,500	
3.02	Facilities	Administration Building No. 6 (Parking-Accessible Space)	400	\$2,000	
3.02	Facilities	Administration Building No. 7 (Restrooms-Unisex Restroom)	401	\$500	
3.02	Facilities	Administration Building No. 8 (Restrooms-Unisex Restroom)	402	\$7,500	
3.02	Facilities	Administration Building No. 9 (Exterior Route-Door)	403	\$100	
3.02	Facilities	City Garage No. 1 (Exterior Route-Signs)	404	\$50	
3.02	Facilities	City Garage No. 2 (Exterior Route-Door)	405	\$50	
3.02	Facilities	City Garage No. 3 (Exterior Route-Route)	406	\$1,000	
3.02	Facilities	City Garage No. 4 (Exterior Route-Route)	407	\$1,000	
3.02	Facilities	City Garage No. 5 (Exterior Route-Door)	408	\$6,000	
3.02	Facilities	City Garage No. 6 (Parking-Accessible Space)	409	\$300	
3.02	Facilities	City Garage No. 7 (Parking-Accessible Space)	410	\$1,000	
3.02	Facilities	City Garage No. 8 (Interior Route-Drinking Fountain)	411	\$500	
3.02	Facilities	City Garage No. 9 (Interior Route-Drinking Fountain)	412	\$500	
3.02	Facilities	City Garage No. 10 (Restrooms-Men's Restroom)	413	\$50	
3.02	Facilities	City Garage No. 11 (Restrooms-Women's Restroom)	414	\$50	
3.02	Facilities	City Garage No. 12 (Restrooms-Women's Restroom)	415	\$50	
3.02	Facilities	Tennis Court No. 1 (Exterior Route-Route)	416	\$1,800	
3.02	Facilities	Tennis Court No. 2 (Parking-Accessible Space)	417	\$2,000	
3.02	Facilities	Tennis Court No. 3 (Restrooms-Men's Restroom)	418	\$50	
3.02	Facilities	Tennis Court No. 4 (Restrooms-Women's Restroom)	419	\$50	
3.02	Facilities	Tennis Court No. 5 (Restrooms-Men's Restroom)	420	\$50	
3.02	Facilities	Tennis Court No. 6 (Restrooms-Women's Restroom)	421	\$50	
3.02	Facilities	Tennis Court No. 7 (Restrooms-Men's Restroom)	422	\$50	
3.02	Facilities	Tennis Court No. 8 (Restrooms-Women's Restroom)	423	\$50	
3.02	Facilities	Tennis Court No. 9 (Restrooms-Men's Restroom)	424	\$100	
3.02	Facilities	Tennis Court No. 10 (Restrooms-Women's Restroom)	425	\$100	
3.02	Facilities	Tennis Court No. 11 (Restrooms-Men's Restroom)	426	\$100	
3.02	Facilities	Tennis Court No. 12 (Restrooms-Women's Restroom)	427	\$100	
3.02	Facilities	Tennis Court No. 13 (Restrooms-Men's Restroom)	428	\$100	
3.02	Facilities	Tennis Court No. 14 (Restrooms-Women's Restroom)	429	\$100	
3.02	Facilities	Tennis Court No. 15 (Restrooms-Men's Restroom)	430	\$250	
3.02	Facilities	Tennis Court No. 16 (Restrooms-Women's Restroom)	431	\$250	
3.02	Facilities	Tennis Court No. 17 (Restrooms-Men's Restroom)	432	\$500	

City of Connersville ADA Transition Plan Project Priority List					
Plan Section Number	Type of Improvement	Description	Priority	Cost	Complete?
3.02	Facilities	Tennis Court No. 18 (Restrooms-Women's Restroom)	433	\$500	
3.02	Facilities	Tennis Court No. 19 (Restrooms-Men's Restroom)	434	\$500	
3.02	Facilities	Tennis Court No. 20 (Restrooms-Men's Restroom)	435	\$500	
3.02	Facilities	Tennis Court No. 21 (Restrooms-Women's Restroom)	436	\$500	
3.02	Facilities	Tennis Court No. 22 (Restrooms-Women's Restroom)	437	\$500	
3.02	Facilities	Tennis Court No. 23 (Restrooms-Men's Restroom)	438	\$600	
3.02	Facilities	Tennis Court No. 24 (Restrooms-Women's Restroom)	439	\$600	
3.02	Facilities	Tennis Court No. 25 (Restrooms-Men's Restroom)	440	\$800	
3.02	Facilities	Tennis Court No. 26 (Restrooms-Women's Restroom)	441	\$800	
3.02	Facilities	Tennis Court No. 27 (Restrooms-Men's Restroom)	442	\$7,500	
3.02	Facilities	Tennis Court No. 28 (Restrooms-Women's Restroom)	443	\$7,500	
3.02	Facilities	Tennis Court No. 29 (Seating-Picnic Tables)	444	\$500	
3.02	Facilities	Roberts Park Pavilion No. 1 (Parking-Accessible Space)	445	\$2,000	
3.02	Facilities	Roberts Park Pavilion No. 2 (Seating-Picnic Tables)	446	\$100	
3.02	Facilities	Roberts Park Pavilion No. 3 (Seating-Picnic Tables)	447	\$100	
3.02	Facilities	Small Shelter No. 1 (Exterior Route-Route)	448	\$600	
3.02	Facilities	Small Shelter No. 2 (Parking-Accessible Space)	449	\$2,000	
3.02	Facilities	Small Shelter No. 3 (Seating-Picnic Tables)	450	\$500	
3.02	Facilities	Park Road Shelter No. 1 (Exterior Route-Ramp)	451	\$1,400	
3.02	Facilities	Park Road Shelter No. 2 (Exterior Route-Route)	452	\$1,500	
3.02	Facilities	Park Road Shelter No. 3 (Parking-Accessible Space)	453	\$100	
3.02	Facilities	Park Road Shelter No. 4 (Parking-Accessible Space)	454	\$2,000	
3.02	Facilities	Park Road Shelter No. 5 (Seating-Picnic Tables)	455	\$500	
3.02	Facilities	Offufts Park No. 1 (Parking-Accessible Space)	456	\$2,000	
3.02	Facilities	Offufts Park No. 2 (Play Areas-Route)	457	\$1,500	
3.02	Facilities	Offufts Park No. 3 (Play Areas-Transfer Platform)	458	\$6,000	
3.02	Facilities	Offufts Park No. 4 (Play Areas-Ground Surface)	459	\$36,000	
3.02	Facilities	2nd Street Park No. 1 (Exterior Route-Route)	460	\$1,500	
3.02	Facilities	2nd Street Park No. 2 (Parking-Accessible Space)	461	\$2,000	
3.02	Facilities	2nd Street Park No. 3 (Play Areas-Route)	462	\$600	
3.02	Facilities	2nd Street Park No. 4 (Play Areas-Ground Surface)	463	\$45,000	
3.02	Facilities	2nd Street Park No. 5 (Seating-Benches)	464	\$400	
3.02	Facilities	Basketball Court No. 1 (Exterior Route-Route)	465	\$7,500	
3.02	Facilities	Basketball Court No. 2 (Parking-Accessible Space)	466	\$2,000	
3.02	Facilities	Covered Bridge Shelter No. 1 (Exterior Route-Route)	467	\$3,900	
3.02	Facilities	Covered Bridge Shelter No. 2 (Parking-Accessible Space)	468	\$2,000	
3.02	Facilities	Covered Bridge Shelter No. 3 (Seating-Picnic Tables)	469	\$500	
3.02	Facilities	Liberty Building/Shelter No. 1 (Parking-Signs)	470	\$80	
3.02	Facilities	Liberty Building/Shelter No. 2 (Parking-Accessible Space)	471	\$300	
3.02	Facilities	Liberty Building/Shelter No. 3 (Seating-Picnic Tables)	472	\$500	
3.02	Facilities	John Conner Nature Preserve No. 1 (Exterior Route-Route)	473	\$132,000	
3.02	Facilities	John Conner Nature Preserve No. 2 (Parking-Accessible Space)	474	\$2,000	
3.02	Facilities	John Conner Nature Preserve No. 3 (Restrooms-Restrooms)	475	\$2,500	
3.02	Facilities	John Conner Nature Preserve No. 4 (Seating-Picnic Tables)	476	\$500	
4.02	Sidewalk	N. Grand Avenue - From 30th to 24th	477	\$47,040	
3.02	Facilities	Fraze Center No. 1 (Parking-Signs)	478	\$50	
3.02	Facilities	Fraze Center No. 2 (Parking-Signs)	479	\$80	
3.02	Facilities	Fraze Center No. 3 (Parking-Accessible Space)	480	\$600	
3.02	Facilities	Fraze Center No. 4 (Exterior Route-Ramp)	481	\$1,400	
3.02	Facilities	Fraze Center No. 5 (Exterior Route-Ramp)	482	\$12,150	
3.02	Facilities	Fraze Center No. 6 (Exterior Route-Route)	483	\$300	
3.02	Facilities	Fraze Center No. 7 (Exterior Route-Signs)	484	\$80	
3.02	Facilities	Fraze Center No. 8 (Exterior Route-Signs)	485	\$80	
3.02	Facilities	Fraze Center No. 9 (Exterior Route-Door)	486	\$100	
3.02	Facilities	Fraze Center No. 10 (Exterior Route-Door)	487	\$600	
3.02	Facilities	Fraze Center No. 11 (Interior Route-Service Counter)	488	\$2,400	
3.02	Facilities	Fraze Center No. 12 (Interior Route-Door)	489	\$50	
3.02	Facilities	Fraze Center No. 13 (Interior Route-Door)	490	\$600	
3.02	Facilities	Fraze Center No. 14 (Interior Route-Controls)	491	\$50	
3.02	Facilities	Fraze Center No. 15 (Drinking Fountains-Entry)	492	\$500	
3.02	Facilities	Fraze Center No. 16 (Restrooms-Men's Restroom)	493	\$50	
3.02	Facilities	Fraze Center No. 17 (Restrooms-Men's Restroom)	494	\$7,500	
3.02	Facilities	Fraze Center No. 18 (Restrooms-Men's Restroom)	495	\$50	
3.02	Facilities	Fraze Center No. 19 (Restrooms-Women's Restroom)	496	\$7,500	
4.02	Sidewalk	East Street - From Fairmont St. to 16th	497	\$11,580	
4.03	Curb Ramps	East St and 16th St	498	\$1,400	
4.03	Curb Ramps	East St and 17th St	499	\$5,600	
4.02	Sidewalk	10th Street - From Beech St. to Walnut St.	500	\$75,320	
4.02	Sidewalk	Beech Street - From 12th to 10th	501	\$23,200	
4.03	Curb Ramps	Walnut St and 10th St	502	\$8,400	
4.03	Curb Ramps	Lincoln Ave and 10th St	503	\$7,000	
4.03	Curb Ramps	Oak St and 10th St	504	\$2,800	

ADA TRANSITION PLAN

City of Connersville ADA Transition Plan Project Priority List					
Plan Section Number	Type of Improvement	Description	Priority	Cost	Complete?
4.03	Curb Ramps	Beech St and 10th St	505	\$0	
4.02	Sidewalk	Prospect Street - From Summit Ave. to Sherman Dr.	506	\$4,710	
4.03	Curb Ramps	Summit Ave and Prospect St	507	\$11,200	
4.02	Sidewalk	Garfield Street - From 8th to 7th	508	\$7,170	
4.02	Sidewalk	8th Street - From Maple St. to Grand Ave./Western Ave.	509	\$139,750	
4.03	Curb Ramps	Sycamore St and 8th St	510	\$8,400	
4.03	Curb Ramps	Walnut St and 8th St	511	\$8,400	
4.03	Curb Ramps	Mulberry St and 8th St	512	\$8,400	
4.03	Curb Ramps	Garfield St and 8th St	513	\$2,800	
4.03	Curb Ramps	Western Ave and 8th St	514	\$12,600	
4.03	Curb Ramps	Grand Ave and 8th St	515	\$15,295	
4.03	Curb Ramps	Central Ave and 8th St	516	\$11,200	
4.02	Sidewalk	Maple Street - From 10th to Meyer Ave.	517	\$49,275	
4.03	Curb Ramps	Maple St and Meyer Ave	518	\$4,200	
4.03	Curb Ramps	Maple St and 5th St	519	\$2,800	
4.03	Curb Ramps	Maple St and 6th St	520	\$6,895	
4.03	Curb Ramps	Maple St and 8th St	521	\$8,400	
4.03	Curb Ramps	Maple St and 10th St	522	\$2,800	
4.02	Sidewalk	Washington Street - From 7th to 5th	523	\$42,093	
4.03	Curb Ramps	Washington St and 5th St	524	\$8,400	
4.03	Curb Ramps	Washington St and 6th St	525	\$11,200	
4.03	Curb Ramps	Washington St and 7th St	526	\$11,200	
4.02	Sidewalk	1st Street - From Grand Ave. to Eastern Ave.	527	\$30,314	
4.03	Curb Ramps	Monroe St and 1st St	528	\$2,800	
4.02	Sidewalk	Meyer Avenue - From Maple St. to Summit Ave.	529	\$24,960	
4.03	Curb Ramps	Westwood Blvd/Ariens Ave and Country Club Rd/Meyer Ave	530	\$2,800	
4.03	Curb Ramps	Oak St and Meyer Ave	531	\$2,800	
4.02	Sidewalk	Beech Street - From 8th to 3rd	532	\$50,376	
4.03	Curb Ramps	Beech St and Meyer Ave	533	\$4,300	
4.03	Curb Ramps	Beech St and 5th St	534	\$11,200	
4.03	Curb Ramps	Beech St and 6th St	535	\$11,200	
4.03	Curb Ramps	Beech St and 8th St	536	\$9,695	
4.02	Sidewalk	Oak Street - From 12th to End	537	\$84,778	
4.03	Curb Ramps	Oak St and 12th St	538	\$2,800	
4.03	Curb Ramps	Oak St and 8th St	539	\$12,700	
4.03	Curb Ramps	Oak St and 6th St	540	\$2,800	
4.03	Curb Ramps	Oak St and 5th St	541	\$5,600	
4.02	Sidewalk	Summit Avenue - From 8th to 3rd	542	\$93,414	
4.03	Curb Ramps	Summit Ave and Meyer Ave	543	\$11,200	
4.03	Curb Ramps	Summit Ave and 5th St	544	\$11,200	
4.02	Sidewalk	Reid Street - From 8th to 5th	545	\$51,017	
4.03	Curb Ramps	Summit Ave and 8th St	546	\$8,400	
4.03	Curb Ramps	Reid St and 5th St	547	\$12,495	
4.03	Curb Ramps	Reid St and 6th St	548	\$8,400	
4.03	Curb Ramps	Reid St and 7th St	549	\$11,200	
4.03	Curb Ramps	Reid St and 8th St	550	\$8,400	
4.02	Sidewalk	2nd Street - From Grand Ave. to Water St.	551	\$47,622	
4.03	Curb Ramps	Central Ave and E 2nd St	552	\$8,400	
4.03	Curb Ramps	Nickel Ave and 2nd St	553	\$16,795	
4.02	Sidewalk	Vermont Avenue - From 18th to 15th	554	\$28,420	
4.03	Curb Ramps	Vermont Ave and 16th St	555	\$11,200	
4.03	Curb Ramps	Vermont Ave and 17th St	556	\$16,800	
4.03	Curb Ramps	Vermont Ave and 18th St	557	\$11,200	
4.03	Curb Ramps	Vermont Ave and 15th St	558	\$2,800	
4.02	Sidewalk	18th Street - From Western Ave. to Grand Ave.	559	\$54,756	
4.03	Curb Ramps	Western Ave and 18th St	560	\$2,800	
4.03	Curb Ramps	Boulevard Pl and 18th St	561	\$8,400	
4.02	Sidewalk	Ohio Avenue - From 19th to Central Ave.	562	\$45,304	
4.03	Curb Ramps	Ohio Ave and 19th St	563	\$11,200	
4.02	Sidewalk	5th Street - From Maple St. to Hill St.	564	\$66,584	
4.03	Curb Ramps	Hill St and 5th St	565	\$1,400	
4.02	Sidewalk	11th Street - From Western Ave. to Central Ave.	566	\$59,958	
4.03	Curb Ramps	Center St and 11th St	567	\$11,200	
4.02	Sidewalk	Western Avenue - From 18th to Railroad	568	\$60,017	
4.03	Curb Ramps	Western Ave and 11th St	569	\$2,800	
4.03	Curb Ramps	Western Ave and 16th St	570	\$2,800	
4.02	Sidewalk	18th Street - From Central Ave. to Eastern Ave.	571	\$23,080	
4.03	Curb Ramps	Eastern Ave and 18th St	572	\$8,400	
4.02	Sidewalk	11th Street - From Lincoln Ave. to Walnut St.	573	\$29,340	
4.02	Sidewalk	Memorial Drive - From Cemetary to Maple St.	574	\$59,044	
4.03	Curb Ramps	Ariens Ave and Memorial Dr	575	\$5,600	
4.02	Sidewalk	7th Street - From Garfield St. to Grand Ave.	576	\$58,836	

City of Connersville ADA Transition Plan Project Priority List					
Plan Section Number	Type of Improvement	Description	Priority	Cost	Complete?
4.02	Sidewalk	Country Club Road - From Westwood Blvd. to Maple St.	577	\$8,976	
4.02	Sidewalk	Lincoln Avenue - From Railroad to 8th	578	\$25,172	
4.03	Curb Ramps	Lincoln Ave and 8th St	579	\$5,600	
4.03	Curb Ramps	Lincoln Ave and 9th St	580	\$2,800	
4.03	Curb Ramps	Lincoln Ave and 11th St	581	\$2,800	
4.02	Sidewalk	Walnut Street - From 11th to 8th	582	\$42,096	
4.02	Sidewalk	Western Avenue W. - From Railroad to 3rd	583	\$114,112	
4.03	Curb Ramps	W Western Ave and 4th St	584	\$8,400	
4.03	Curb Ramps	W Western Ave and 5th St	585	\$11,200	
4.03	Curb Ramps	W Western Ave and 6th St	586	\$11,200	
4.03	Curb Ramps	W Western Ave and 7th St	587	\$11,200	
4.03	Curb Ramps	W Western Ave and 8th St	588	\$11,200	
4.02	Sidewalk	3rd Street - From Eastern Ave. to Water St.	589	\$18,296	
4.03	Curb Ramps	Water St and 3rd St	590	\$2,800	
4.02	Sidewalk	N. Eastern Avenue - From 3rd to S. 1st	591	\$46,368	
4.03	Curb Ramps	Eastern Ave and 1st St	592	\$8,400	
4.03	Curb Ramps	Eastern Ave and 2nd St	593	\$8,400	
4.03	Curb Ramps	Eastern Ave and Monroe St	594	\$11,200	
4.02	Sidewalk	15th Street - From Vermont Ave. to Virginia Ave.	595	\$54,138	
4.03	Curb Ramps	Virginia Ave and 15th St	596	\$8,400	
4.03	Curb Ramps	Indiana Ave and 15th St	597	\$11,200	
4.02	Sidewalk	14th Street - From Eastern Ave. to Fayette St.	598	\$36,990	
4.02	Sidewalk	13th Street - From Grand Ave. to Central Ave.	599	\$26,704	
4.02	Sidewalk	12th Street - From Central Ave. to River St.	600	\$72,408	
4.02	Sidewalk	N. Eastern Avenue - From Fairmont St. to Railroad	601	\$150,022	
4.03	Curb Ramps	Eastern Ave and 17th St	602	\$11,200	
4.03	Curb Ramps	Eastern Ave and 16th St	603	\$11,200	
4.03	Curb Ramps	Eastern Ave and 15th St	604	\$8,400	
4.03	Curb Ramps	Eastern Ave and 14th St	605	\$8,400	
4.03	Curb Ramps	Eastern Ave and 13th St	606	\$8,400	
4.03	Curb Ramps	Eastern Ave and 12th St	607	\$11,200	
4.02	Sidewalk	16th Street - From Central Ave. to N. Eastern Ave.	608	\$17,018	
4.02	Sidewalk	Iowa Avenue - From 17th to 16th	609	\$13,475	
4.03	Curb Ramps	Iowa Ave and 16th St	610	\$8,400	
4.02	Sidewalk	16th Street - From Western Ave. to Central Ave.	611	\$93,904	
4.02	Sidewalk	Fayette Street - From 14th to 11th	612	\$40,900	
4.03	Curb Ramps	Fayette St and 11th St	613	\$2,800	
4.03	Curb Ramps	Fayette St and 12th St	614	\$11,200	
4.03	Curb Ramps	Fayette St and 13th St	615	\$11,200	
4.03	Curb Ramps	Fayette St and 14th St	616	\$8,400	
4.02	Sidewalk	12th Street - From Western Ave. to Central Ave.	617	\$59,442	
4.03	Curb Ramps	Grand Ave and 12th St	618	\$11,200	
4.03	Curb Ramps	Center St and 12th St	619	\$11,200	
4.03	Curb Ramps	Western Ave and 12th St	620	\$2,800	
4.02	Sidewalk	17th Street - From Western Ave. to Ohio Ave.	621	\$93,685	
4.03	Curb Ramps	Ohio Ave and 17th St	622	\$8,400	
4.03	Curb Ramps	Indiana Ave and 17th St	623	\$15,295	
4.03	Curb Ramps	Western Ave and 17th St	624	\$2,800	
4.02	Sidewalk	13th Street - From Eastern Ave. to River St.	625	\$48,070	
4.02	Sidewalk	6th Street - From Reid St. to Grand Ave.	626	\$35,414	
4.02	Sidewalk	5th Street - From Franklin St. to Grand Ave.	627	\$28,338	
4.02	Sidewalk	Mulberry Street - From 9th to 8th	628	\$19,742	
4.02	Sidewalk	10th Street - From Central Ave. to Fayette St.	629	\$19,020	
4.02	Sidewalk	N. Grand Avenue - From 18th to Railroad	630	\$101,066	
4.03	Curb Ramps	Grand Ave and 19th St	631	\$16,800	
4.03	Curb Ramps	Grand Ave and 18th St	632	\$11,200	
4.03	Curb Ramps	Grand Ave and 17th St	633	\$11,200	
4.03	Curb Ramps	Grand Ave and 16th St	634	\$11,200	
4.03	Curb Ramps	Grand Ave and 15th St	635	\$15,295	
4.03	Curb Ramps	Grand Ave and Cengra Dr	636	\$8,400	
4.03	Curb Ramps	Grand Ave and 13th St	637	\$8,400	
4.02	Sidewalk	Virginia Avenue - From 19th to Central Ave.	638	\$57,752	
4.03	Curb Ramps	Virginia Ave and 16th St	639	\$11,200	
4.03	Curb Ramps	Virginia Ave and 17th St	640	\$11,200	
4.03	Curb Ramps	Virginia Ave and 18th St	641	\$8,400	
4.03	Curb Ramps	Virginia Ave and 19th St	642	\$11,200	
4.02	Sidewalk	17th Street - From Central Ave. to East St.	643	\$36,315	
4.02	Sidewalk	9th Street - From Grand Ave. to Fayette St.	644	\$71,182	
4.02	Sidewalk	Conwell Street - From Fairmont St. to 11th	645	\$93,725	
4.03	Curb Ramps	Conwell St and 11th St	646	\$2,800	
4.03	Curb Ramps	Conwell St and 12th St	647	\$11,200	
4.03	Curb Ramps	Conwell St and 13th St	648	\$11,200	

ADA TRANSITION PLAN

City of Connersville ADA Transition Plan Project Priority List						
Plan Section Number	Type of Improvement	Description	Priority	Cost	Complete?	
4.03	Curb Ramps	Conwell St and 14th St	649	\$11,200		
4.03	Curb Ramps	Conwell St and 15th St	650	\$11,200		
4.03	Curb Ramps	Conwell St and 16th St	651	\$11,200		
4.03	Curb Ramps	Conwell St and 17th St	652	\$12,700		
4.02	Sidewalk	9th Street - From Lincoln Ave. to Western Ave. W.	653	\$51,512		
4.03	Curb Ramps	Sycamore St and 9th St	654	\$11,200		
4.03	Curb Ramps	Walnut St and 9th St	655	\$11,200		
4.03	Curb Ramps	Mulberry St and 9th St	656	\$8,400		
4.02	Sidewalk	Sycamore Street - From 10th to 8th	657	\$22,874		
4.02	Sidewalk	6th Street - From Grand Ave. to Water St.	658	\$38,820		
4.03	Curb Ramps	Water St and 6th St	659	\$2,800		
4.02	Sidewalk	11th Street - From Central Ave. to Fayette St.	660	\$12,285		
4.02	Sidewalk	4th Street - From Western Ave. W. to Grand Ave.	661	\$11,680		
4.02	Sidewalk	5th Street - From Grand Ave. to Eastern Ave.	662	\$22,950		
4.02	Sidewalk	4th Street - From Grand Ave. to Water St.	663	\$35,380		
4.03	Curb Ramps	Water St and 4th St	664	\$2,800		
4.02	Sidewalk	Indiana Avenue - From 19th to 13th	665	\$41,100		
4.03	Curb Ramps	Indiana Ave and 13th St	666	\$8,400		
4.03	Curb Ramps	Indiana Ave and 16th St	667	\$11,200		
4.03	Curb Ramps	Indiana Ave and 18th St	668	\$11,200		
4.03	Curb Ramps	Indiana Ave and 19th St	669	\$11,200		
4.02	Sidewalk	7th Street - From Grand Ave. to Eastern Ave.	670	\$18,024		
4.02	Sidewalk	N. Grand Avenue - From Railroad to 3rd	671	\$42,363		
4.03	Curb Ramps	Grand Ave and 4th St	672	\$4,200		
4.03	Curb Ramps	Grand Ave and 5th St	673	\$11,200		
4.03	Curb Ramps	Grand Ave and 6th St	674	\$23,485		
4.03	Curb Ramps	Grand Ave and 7th St	675	\$5,600		
4.03	Curb Ramps	Grand Ave and 9th St	676	\$11,200		
4.03	Curb Ramps	Grand Ave and 11th St	677	\$11,200		
4.02	Sidewalk	Western Avenue - From Railroad to 8th	678	\$8,280		
4.03	Curb Ramps	Western Ave and 8th St	679	\$11,200		
4.03	Curb Ramps	Western Ave and 9th St	680	\$7,000		
4.02	Sidewalk	8th Street - From Grand Ave. to Eastern Ave.	681	\$17,360		
4.02	Sidewalk	Central Avenue - From Railroad to S. 1st	682	\$66,255		
4.03	Curb Ramps	Central Ave and 10th St	683	\$8,400		
4.03	Curb Ramps	Central Ave and 9th St	684	\$11,200		
4.03	Curb Ramps	Central Ave and 7th St	685	\$11,200		
4.03	Curb Ramps	Central Ave and 6th St	686	\$11,200		
4.03	Curb Ramps	Central Ave and 5th St	687	\$11,200		
4.03	Curb Ramps	Central Ave and 4th St	688	\$11,200		
4.03	Curb Ramps	Central Ave and W 2nd St	689	\$8,400		
4.03	Curb Ramps	Central Ave and 1st St	690	\$11,200		
4.03	Curb Ramps	Central Ave and S 1st St	691	\$1,400		
4.02	Sidewalk	Commerce Street - From E 5th St to McCann St	692	\$6,510		
4.02	Sidewalk	Church Street - From Madison St to Martin St	693	\$40,470		
4.03	Curb Ramps	Church St and Madison St	694	\$2,800		
4.03	Curb Ramps	Church St and Martin St	695	\$2,800		
4.02	Sidewalk	Madison Street - From N Fountain St to Holly St	696	\$33,990		
4.02	Sidewalk	Lincoln Avenue - From 24th to 21st	697	\$21,741		
4.03	Curb Ramps	Lincoln Ave and 21st St	698	\$2,800		
4.03	Curb Ramps	Lincoln Ave and Scott St	699	\$2,800		
4.03	Curb Ramps	Lincoln Ave and 22nd St	700	\$5,600		
4.03	Curb Ramps	Lincoln Ave and Woodland Dr	701	\$2,800		
4.03	Curb Ramps	Lincoln Ave and 23rd St	702	\$2,800		
4.03	Curb Ramps	Lincoln Ave and Earl Dr	703	\$2,800		
4.03	Curb Ramps	Lincoln Ave and 24th St	704	\$2,800		
4.02	Sidewalk	24th Street - From Lincoln Ave. to Whitewater Ave.	705	\$44,400		
4.02	Sidewalk	21st Street - From Ohio Ave. to Park Rd.	706	\$5,925		
4.02	Sidewalk	N Fountain Street - From Madison St to E 5th St	707	\$26,854		
4.03	Curb Ramps	N Fountain St and Martin St	708	\$11,200		
4.03	Curb Ramps	N Fountain St and Woodward St	709	\$2,800		
4.02	Sidewalk	Earl Drive - From Lincoln Ave. to Whitewater Ave.	710	\$48,903		
4.02	Sidewalk	19th Street - From Western Ave. to Grand Ave.	711	\$51,855		
4.03	Curb Ramps	Boulevard Pl and 19th St	712	\$8,400		
4.02	Sidewalk	Western Avenue - From 24th to 18th	713	\$83,154		
4.03	Curb Ramps	Western Ave and 19th St	714	\$2,800		
4.03	Curb Ramps	Western Ave and 20th St	715	\$2,800		
4.03	Curb Ramps	Western Ave and 21st St	716	\$5,600		
4.03	Curb Ramps	Western Ave and 22nd St	717	\$2,800		
4.03	Curb Ramps	Western Ave and 23rd St	718	\$2,800		
4.02	Sidewalk	Lee Street - From Vine St to S Fountain St	719	\$56,892		
4.03	Curb Ramps	Wood St and Lee St	720	\$11,200		

City of Connersville ADA Transition Plan Project Priority List					
Plan Section Number	Type of Improvement	Description	Priority	Cost	Complete?
4.03	Curb Ramps	Commerce St and Lee St	721	\$11,200	
4.03	Curb Ramps	Ludwick St and Lee St	722	\$11,200	
4.03	Curb Ramps	S Fountain St and Lee St	723	\$11,200	
4.02	Sidewalk	23rd Street - From Lincoln Ave. to Whitewater Ave.	724	\$37,232	
4.02	Sidewalk	Scott Street - From Lincoln Ave. to Whitewater Blvd.	725	\$58,100	
4.02	Sidewalk	Woodland Drive - From Lincoln Ave. to Whitewater Blvd.	726	\$55,192	
4.02	Sidewalk	19th Street - From Grand Ave. to Park Rd.	727	\$41,856	
4.02	Sidewalk	Whitewater Avenue - From 24th to 23rd	728	\$24,120	
4.02	Sidewalk	Whitewater Boulevard - From Woodland Dr. to 21st	729	\$14,130	
4.03	Curb Ramps	Whitewater Ave and Earl Dr	730	\$27,580	
4.03	Curb Ramps	Whitewater Blvd and Woodland Dr	731	\$2,800	
4.03	Curb Ramps	Whitewater Blvd and 22nd St	732	\$2,800	
4.03	Curb Ramps	Whitewater Blvd and Scott St	733	\$2,800	
4.03	Curb Ramps	Whitewater Blvd and 21st St	734	\$2,800	
4.02	Sidewalk	Virginia Avenue - From 24th to 19th	735	\$98,089	
4.03	Curb Ramps	Virginia Ave and 20th St	736	\$11,200	
4.03	Curb Ramps	Virginia Ave and 22nd St	737	\$2,800	
4.03	Curb Ramps	Virginia Ave and 23rd St	738	\$1,400	
4.03	Curb Ramps	Virginia Ave and 24th St	739	\$16,800	
4.02	Sidewalk	Indiana Avenue - From 24th to 19th	740	\$134,044	
4.03	Curb Ramps	Indiana Ave and 20th St	741	\$7,000	
4.03	Curb Ramps	Indiana Ave and 22nd St	742	\$11,200	
4.03	Curb Ramps	Indiana Ave and 23rd St	743	\$11,200	
4.03	Curb Ramps	Indiana Ave and 24th St	744	\$11,200	
4.02	Sidewalk	20th Street - From Western Ave. to Grand Ave.	745	\$42,360	
4.02	Sidewalk	N. Grand Avenue - From 20th to 18th	746	\$36,898	
4.02	Sidewalk	23rd Street - From Western Ave. to Indiana Ave.	747	\$37,080	
4.02	Sidewalk	John Street - From End to Jones St	748	\$17,760	
4.03	Curb Ramps	Jones St and John St	749	\$2,800	
4.02	Sidewalk	22nd Street - From Lincoln Ave. to Whitewater Blvd.	750	\$41,820	
4.03	Curb Ramps	Iowa Ave and 22nd St	751	\$11,200	
4.03	Curb Ramps	Iowa Ave and 23rd St	752	\$11,200	
4.03	Curb Ramps	Iowa Ave and 24th St	753	\$8,400	
4.03	Curb Ramps	Vermont Ave and 19th St	754	\$11,200	
4.03	Curb Ramps	Vermont Ave and 22nd St	755	\$11,200	
4.03	Curb Ramps	Vermont Ave and 23rd St	756	\$12,700	
4.03	Curb Ramps	Vermont Ave and 24th St	757	\$19,390	
4.02	Sidewalk	Columbia Avenue - From 23rd to 21st	758	\$34,140	
4.03	Curb Ramps	Columbia Ave and 23rd St	759	\$12,495	
4.03	Curb Ramps	Columbia Ave and Woodland Dr	760	\$11,200	
4.03	Curb Ramps	Columbia Ave and 22nd St	761	\$15,295	
4.03	Curb Ramps	Columbia Ave and Scott St	762	\$11,200	
4.03	Curb Ramps	Columbia Ave and 21st St	763	\$2,800	
4.02	Sidewalk	Ohio Avenue - From 22nd to 19th	764	\$58,355	
4.03	Curb Ramps	Ohio Ave and 20th St	765	\$2,800	
4.03	Curb Ramps	Ohio Ave and 21st St	766	\$7,000	
4.03	Curb Ramps	Ohio Ave and 22nd St	767	\$5,600	
4.02	Sidewalk	20th Street - From Grand Ave. to Park Rd.	768	\$33,480	
4.02	Sidewalk	Boulevard Place - From 19th to 18th	769	\$10,431	
4.02	Sidewalk	22nd Street - From Vermont Ave. to Virginia Ave.	770	\$10,340	
4.02	Sidewalk	S Fountain Street - From E 5th St to S Fountain St	771	\$8,055	
4.03	Curb Ramps	S Fountain St and McCann St	772	\$2,800	
4.02	Sidewalk	Indiana Avenue - From 29th to 24th	773	\$4,500	
4.03	Curb Ramps	Indiana Ave and 27th St	774	\$8,400	
4.03	Curb Ramps	Indiana Ave and 28th St	775	\$12,700	
4.03	Curb Ramps	Indiana Ave and 29th St	776	\$2,800	
4.02	Sidewalk	Coolidge Street - From W 3rd St to End	777	\$19,560	
4.02	Sidewalk	Western Avenue W - From W 3rd St to W 2nd St	778	\$5,160	
4.02	Sidewalk	Summit Avenue - From W 3rd St to End	779	\$24,971	
4.02	Sidewalk	W 2nd Street - From Western Ave W to S Grand Ave	780	\$20,397	
4.02	Sidewalk	S Gray Road - From W 3rd St to E Veterans Memorial Dr	781	\$56,724	
4.03	Curb Ramps	S Gray Rd and Administration Ln	782	\$2,800	
4.03	Curb Ramps	S Gray Rd and Ranch Rd	783	\$2,800	
4.02	Sidewalk	Ranch Road - From S Gray Rd to Canyon Pkwy	784	\$121,884	
4.02	Sidewalk	Shawnee Place - From Spartan Dr to Ridge Rd	785	\$43,476	
4.03	Curb Ramps	Mary Kay Ln and Shawnee Pl	786	\$8,400	
4.02	Sidewalk	Nickel Avenue - From W 3rd St to W 1st St	787	\$10,583	
4.02	Sidewalk	Virginia Avenue - From 30th to 24th	788	\$109,152	
4.03	Curb Ramps	Virginia Ave and 25th St	789	\$8,400	
4.03	Curb Ramps	Virginia Ave and 26th St	790	\$8,400	
4.03	Curb Ramps	Virginia Ave and 27th St	791	\$9,800	
4.03	Curb Ramps	Virginia Ave and 28th St	792	\$12,700	

ADA TRANSITION PLAN

City of Connersville ADA Transition Plan Project Priority List					
Plan Section Number	Type of Improvement	Description	Priority	Cost	Complete?
4.03	Curb Ramps	Steiner Ave and 24th St	793	\$2,800	
4.02	Sidewalk	24th Street - From Western Ave. to End	794	\$85,440	
4.03	Curb Ramps	Leah Ct and 24th St	795	\$8,400	
4.02	Sidewalk	Vermont Avenue - From 30th to 24th	796	\$47,040	
4.03	Curb Ramps	Vermont Ave and 28th St	797	\$11,200	
4.03	Curb Ramps	Vermont Ave and 29th St	798	\$11,200	
4.02	Sidewalk	28th Street - From Iowa Ave. to Park Rd.	799	\$65,935	
4.03	Curb Ramps	Park Ave and 28th St	800	\$5,600	
4.03	Curb Ramps	Ohio Ave and 24th St	801	\$8,400	
4.02	Sidewalk	Mary Kay Lane - From Shawnee Pl to Spartan Dr	802	\$9,390	
4.03	Curb Ramps	Ohio Ave and 28th St	803	\$11,200	
4.02	Sidewalk	Miami Trail - From End to Canyon Pkwy	804	\$9,435	
4.02	Sidewalk	Ohio Avenue - From 30th to 27th	805	\$16,230	
4.02	Sidewalk	29th Street - From Western Ave. to Virginia Ave.	806	\$25,380	
4.03	Curb Ramps	Western Ave and 29th St	807	\$2,800	
4.02	Sidewalk	Iowa Avenue - From 30th to 24th	808	\$47,520	
4.03	Curb Ramps	Iowa Ave and Windsor Dr	809	\$2,800	
4.03	Curb Ramps	Iowa Ave and 28th St	810	\$8,400	
4.03	Curb Ramps	Iowa Ave and 29th St	811	\$11,200	
4.02	Sidewalk	Ridgewood Court - From End to Ridge Rd	812	\$20,040	
4.02	Sidewalk	Leah Ct. - From 25th to 24th	813	\$6,545	
4.02	Sidewalk	N. Grand Avenue - From 30th to 24th	814	\$47,040	
4.03	Curb Ramps	Grand Ave and 24th St	815	\$16,795	
4.03	Curb Ramps	Grand Ave and 27th St	816	\$8,400	
4.03	Curb Ramps	Grand Ave and 28th St	817	\$11,200	
4.03	Curb Ramps	Grand Ave and 29th St	818	\$11,200	
4.02	Sidewalk	27th Street - From Grand Ave. to Park Rd.	819	\$12,745	
4.02	Sidewalk	Timber Creek Drive - From Ranch Rd to End	820	\$17,063	
4.03	Curb Ramps	Timber Creek Dr and Ranch Rd	821	\$8,400	
4.03	Curb Ramps	Timber Creek Dr and Ridge Rd	822	\$8,400	
4.02	Sidewalk	Ridge Road - From W 3rd St to Timber Creek Dr	823	\$47,355	
4.03	Curb Ramps	Ridge Rd and Ranch Rd	824	\$11,200	
4.03	Curb Ramps	Ridge Rd and Ridgewood Ct	825	\$8,400	
4.03	Curb Ramps	Ridge Rd and Shawnee Pl	826	\$8,400	
4.02	Sidewalk	Canyon Parkway - From W 3rd St to End	827	\$30,128	
4.03	Curb Ramps	Canyon Pkwy and Ranch Rd	828	\$8,400	
4.03	Curb Ramps	Ranch Ct and Ranch Rd	829	\$8,400	
4.02	Sidewalk	Western Avenue W. - From Mount St. to Railroad	830	\$13,100	
4.02	Sidewalk	17th Street - From Kentucky Ave. to N. Illinois Ave.	831	\$19,350	
4.02	Sidewalk	Charles Street - From Eastern Ave. to Fayette St.	832	\$11,040	
4.02	Sidewalk	18th Street - From Michigan Ave. to N. Illinois Ave.	833	\$41,040	
4.02	Sidewalk	Georgia Avenue - From 18th to 16th	834	\$50,761	
4.03	Curb Ramps	Georgia Ave and 18th St	835	\$8,400	
4.03	Curb Ramps	Georgia Ave and 17th St	836	\$11,200	
4.03	Curb Ramps	Georgia Ave and 16th St	837	\$8,400	
4.02	Sidewalk	Conwell Street - From 10th to Charles St.	838	\$28,080	
4.03	Curb Ramps	Conwell St and 10th St	839	\$5,600	
4.03	Curb Ramps	Conwell St and 9th St	840	\$11,200	
4.03	Curb Ramps	Conwell St and 8th St	841	\$5,600	
4.02	Sidewalk	Mount Street - From Lincoln Ave. to Western Ave. W.	842	\$24,240	
4.02	Sidewalk	16th Street - From Lincoln Ave. to N. Illinois Ave.	843	\$24,105	
4.02	Sidewalk	Kentucky Avenue - From 18th to 16th	844	\$5,520	
4.03	Curb Ramps	Kentucky Ave and 17th St	845	\$2,800	
4.03	Curb Ramps	Kentucky Ave and 16th St	846	\$2,800	
4.02	Sidewalk	N. Illinois Avenue - From 18th to Mount St.	847	\$31,390	
4.03	Curb Ramps	N Illinois Ave and 18th St	848	\$4,200	
4.03	Curb Ramps	N Illinois Ave and 17th St	849	\$2,800	
4.03	Curb Ramps	N Illinois Ave and 16th St	850	\$2,800	
4.03	Curb Ramps	N Illinois Ave and 15th St	851	\$2,800	
4.02	Sidewalk	Columbia Avenue - From 18th to Mount St.	852	\$48,105	
4.03	Curb Ramps	Columbia Ave and 18th St	853	\$8,400	
4.03	Curb Ramps	Columbia Ave and 17th St	854	\$11,200	
4.03	Curb Ramps	Columbia Ave and 16th St	855	\$8,400	
4.03	Curb Ramps	Columbia Ave and Mount St	856	\$5,600	
4.02	Sidewalk	Fayette Street - From 10th to Water St.	857	\$8,502	
4.03	Curb Ramps	Fayette St and 9th St	858	\$7,000	
4.03	Curb Ramps	Davis St and Martin St	859	\$8,295	

Total \$8,446,539

APPENDIX A
GRIEVANCE PROCEDURE

ADA TRANSITION PLAN

City of Connersville, Indiana
ADA Transition Plan

Appendix A–Grievance Procedure

A.01 GRIEVANCE PROCEDURE

City of Connersville Grievance Procedure under the Americans with Disabilities Act

This Grievance Procedure is established to meet the requirements of the Americans with Disabilities Act of 1990 (ADA). It may be used by anyone who wishes to file a complaint alleging discrimination on the basis of disability in the provision of services, activities, programs, or benefits by the City of Connersville, Indiana. The City's Personnel Policy governs employment-related complaints of disability discrimination.

The complaint should be in writing and contain information about the alleged discrimination such as name, address, phone number of complainant and location, date, and description of the problem. Alternative means of filing complaints, such as personal interviews or a tape recording of the complaint, will be made available for persons with disabilities upon request.

The complaint should be submitted by the grievant and/or his/her designee as soon as possible but no later than 60 calendar days after the alleged violation to:

Ron Coldiron
ADA Coordinator
500 N. Central Avenue
Connersville, IN 47331

Within 15 calendar days after receipt of the complaint, the ADA Coordinator or his/her designee will meet with the complainant to discuss the complaint and the possible resolutions. Within 15 calendar days of the meeting, the ADA Coordinator or his/her designee will respond in writing, and where appropriate, in a format accessible to the complainant, such as large print, Braille, or audio tape. The response will explain the position of the City and offer options for substantive resolution of the complaint.

If the response by the ADA Coordinator or his/her designee does not satisfactorily resolve the issue, the complainant and/or his/her designee may appeal the decision within 15 calendar days after receipt of the response to the City Council President or his/her designee.

Within 15 calendar days after receipt of the appeal, the City Council President or his/her designee will meet with the complainant to discuss the complaint and possible resolutions. Within 15 calendar days after the meeting, City Council President or his/her designee will respond in writing, and, where appropriate, in a format accessible to the complainant, with a final resolution of the complaint.

All written complaints received by the ADA Coordinator or his/her designee, appeals to the City Council President or his/her designee, and responses from these two offices will be retained by the City for at least three years.

A.02 GRIEVANCE FORM

Copies of the following grievance form will be made available at City Hall or provided upon request from a member of the public.

Please fill out this form completely. Please note that this ADA notification procedure is for facilities, services, and programs owned and/or operated by the City of Connersville, Indiana			
Name (complainant):			
Address:			
Contact Numbers:	Home:	Work:	Mobile:
E-mail address:			
Reason for grievance/complaint, or why you feel you have been discriminated against. The complaint should be in writing and contain information about the alleged discrimination such as name, address, phone number of complainant and location, date, and description of the problem. Use a separate sheet if more space is needed.			
State if you require an alternative for any written follow-up communications:			
Signature:		Date:	
If you have questions about this form, need an accommodation, or a different format, please contact Ron Coldiron at (765) 825-3245.			

ADA TRANSITION PLAN

APPENDIX B
BUILDINGS AND FACILITIES COST OPINION TABLES

Facility Item Number	Issue	Resolution	Cost	Notes
Airport No. 1 (Exterior Route-Signs)	No sign at accessible entrance with International Accessibility Symbol	Add sign	\$ 50	
Airport No. 2 (Exterior Route-Door)	Door closes in less than 5 seconds	Adjust door closer	\$ 50	
Airport No. 3 (Exterior Route-Door)	Front approach to the pull side of the door does not have at least 18 inches maneuvering clearance beyond latch side plus 60 inches clear depth	Relocate obstruction	\$ 50	
Airport No. 4 (Exterior Route-Signs)	No signs at inaccessible entrances to give directions to the accessible entrance	Add signage that provides directions to the accessible entrance	\$ 100	2 signs
Airport No. 5 (Exterior Route-Door)	Door requires greater than 5 pounds of force to open	Relocate door	\$ 600	
Airport No. 6 (Parking-Signs)	Bottom of the sign is less than 60 inches from the ground	Relocate sign	\$ 50	
Airport No. 7 (Parking-Signs)	Sign does not read "van accessible" at the van accessible space	Relocate existing sign	\$ 50	
Airport No. 8 (Parking-Accessible Space)	Designated van accessible spaces is not at least 11 feet wide with 5 foot access aisle or 8 feet wide with 8 foot access aisle	Remove and replace pavement markings to provide a van accessible space	\$ 300	
Airport No. 9 (Interior Route-Controls)	No clear floor space at least 30 inches wide by at least 48 inches long for a forward or parallel approach	Remove obstruction to clear floor space	\$ 50	
Airport No. 10 (Interior Route-Controls)	Interior controls are greater than 48 inches from floor	Change height of control	\$ 100	
Airport No. 11 (Restrooms-Unisex Restroom)	Sign is not mounted between 48 inches and 64 inches high	Relocate sign at appropriate height	\$ 50	
Airport No. 12 (Restrooms-Unisex Restroom)	Obstruction below towel dispenser	Relocate obstruction	\$ 50	
Airport No. 13 (Restrooms-Unisex Restroom)	Sign is not mounted on the wall on the latch side of the door	Relocate sign	\$ 50	
Airport No. 14 (Restrooms-Unisex Restroom)	Clear grab bar does not extend at least 11 inches from centerline to side with bar does not extend at least 11 inches from centerline to rear	Relocate grab bar	\$ 100	
Airport No. 15 (Restrooms-Unisex Restroom)	Rear grab bar does not extend at least 24 inches on open side	Relocate grab bar	\$ 100	
Airport No. 16 (Restrooms-Unisex Restroom)	Mirror is mounted higher than 40 inches above the floor	Relocate mirror	\$ 100	
Airport No. 17 (Restrooms-Unisex Restroom)	Rear grab bar is not at least 36 inches long and is in wrong location.	Replace grab bar	\$ 125	
Airport No. 18 (Restrooms-Unisex Restroom)	Pipes below lavatory are not insulated	Install insulation	\$ 200	
Airport No. 19 (Restrooms-Unisex Restroom)	Lavatory counter is greater than 34 inches above the floor	Lower lavatory	\$ 200	
Airport No. 20 (Restrooms-Unisex Restroom)	Towel dispenser cannot be operated without grasping, pinching, busting of wrist.	Add hand dryer	\$ 500	
Airport No. 21 (Restrooms-Unisex Restroom)	Flush control is not located on open side of water closet and requires greater than 5 pounds to operate	Relocate flush control	\$ 570	Cost includes replacing tank-type toilet to relocate flush valve
Airport No. 22 (Restrooms-Unisex Restroom)	Centerline of toilet is not 17 to 19 inches from side wall	Relocate toilet	\$ 3,000	
Airport No. 23 (Drinking Fountain-Main Room)	Operable parts are higher than 48 inches above floor	Replace drinking fountain	\$ 500	
Airport No. 24 (Drinking Fountain-Main Room)	Spout is less than 15 inches from rear of fountain	Replace drinking fountain	\$ 500	
Airport No. 25 (Drinking Fountain-Main Room)	Spout outlet is higher than 36 inches above the floor	Replace drinking fountain	\$ 500	
City Hall No. 1 (Exterior Route-Signs)	No sign at the accessible entrance with the International Accessibility Symbol	Add sign	\$ 50	
City Hall No. 2 (Exterior Route-Door)	Door closes in less than 5 seconds	Adjust door closer	\$ 50	
City Hall No. 3 (Exterior Route-Door)	Door requires greater than 5 pounds of force to open	Replace door	\$ 600	
City Hall No. 4 (Parking-Signs)	Sign designating van accessible space is not provided	Add sign	\$ 80	1 exterior sign
City Hall No. 5 (Parking-Signs)	No signs designating spaces as accessible	Add signs	\$ 160	2 exterior signs
City Hall No. 6 (Parking-Accessible Space)	Designated accessible spaces are not located on closest route to accessible entrance	Remove and replace pavement markings to provide accessible spaces	\$ 1,000	Accessible entrance to City Hall is in front of building, provide a van accessible space nearest to sidewalk to the front of building. Accessible entrance to the Police Department is on the side of building, provide an accessible space nearest to the Police Department entry door
City Hall No. 7 (Interior Route-Controls)	Interior controls are greater than 48 inches from floor	Change height of control	\$ 100	
City Hall No. 8 (Interior Route-Door)	Door closes in less than 5 seconds	Adjust door closer	\$ 150	For 2 doors to Clerk Treasurer and 1 to Mayor's Office
City Hall No. 9 (Interior Route-Signs)	Interior signs do not contain raised characters or Braille	Replace interior signs	\$ 300	Council Chamber, Clerk Treasurer, Julie Gresson Clerk Treasurer, Melissa Callahan Executive Assistant, Mayor's Office, Mayor's Conference Room
City Hall No. 10 (Interior Route-Door - Mayor's Office)	Door does not have 18 inches of clearance on pull side	Reconstruct entrance	\$ 600	Demo/install door and wall
City Hall No. 11 (Interior Route-Door)	Door requires greater than 5 pounds of force to open	Reconstruct door	\$ 1,200	For 2 doors to Clerk Treasurer and 1 to Mayor's Office
City Hall No. 12 (Interior Route-Council Chambers Ramp)	Level landing at bottom of ramp is not as wide as ramp or 60 inches long, level landing at top of ramp is not as wide as ramp, ramp slope is greater than 1:12, 1 foot 6 inches or 36" wide, handrail varies greater than 36 inches and less than 34 inches above surface	Reconstruct area	\$ 7,000	Looks like the ramp needs to rise 14", which will require no more than 12 ft of run.
City Hall No. 13 (Restrooms-Men's, Mayor's Office)	Stall door is not self-closing	Add closer	\$ 50	
City Hall No. 14 (Restrooms-Women's, Mayor's Office)	Stall door is not self-closing	Add closer	\$ 50	
City Hall No. 15 (Restrooms-Men's, Mayor's Office)	Restroom is not compliant	Add directional sign to designated accessible restroom in clerk treasurer area	\$ 50	
City Hall No. 16 (Restrooms-Women's, Mayor's Office)	Restroom is not compliant	Add directional sign to designated accessible restroom in clerk treasurer area	\$ 50	
City Hall No. 17 (Restrooms-Men's, Clerk Treasurer)	Sign does not contain raised characters or Braille, and is located on door greater than 60 inches from the floor	Add sign	\$ 50	

ADA TRANSITION PLAN

Facility Item Number	Issue	Resolution	Cost	Notes
City Hall No. 13 (Restrooms-Men's, Mayor's Office)	Sign does not contain raised characters or Braille, and is located on door greater than 60 inches from floor	Add sign	\$ 50	
City Hall No. 19 (Restrooms-Women's, Clerk Treasurer)	Sign does not contain raised characters or Braille, and is located on door greater than 60 inches from floor	Add sign	\$ 50	
City Hall No. 20 (Restrooms-Women's, Mayor's Office)	Sign does not contain raised characters or Braille, and is located on door	Add sign	\$ 50	
City Hall No. 21 (Restrooms-Women's, Mayor's Office)	Soap dispenser is mounted greater than 44 inches from the floor	Adjust dispenser	\$ 50	
City Hall No. 22 (Restrooms-Men's, Mayor's Office)	Door closes in less than 5 seconds	Adjust door closer	\$ 50	
City Hall No. 23 (Restrooms-Men's, Clerk Treasurer)	Coat hook is not mounted between 15 and 48 inches above the floor	Adjust hook	\$ 50	
City Hall No. 24 (Restrooms-Men's, Mayor's Office)	Coat hook is not mounted between 15 and 48 inches above the floor	Adjust hook	\$ 50	
City Hall No. 25 (Restrooms-Women's, Mayor's Office)	Coat hook is not mounted between 15 and 48 inches above the floor	Adjust hook	\$ 50	
City Hall No. 26 (Restrooms-Men's, Clerk Treasurer)	Obstruction causes soap dispenser to be non-compliant	Reducte obstruction	\$ 50	
City Hall No. 27 (Restrooms-Signs)	No signs at inaccessible restrooms to give directions to accessible restrooms	Add signs	\$ 100	2 signs
City Hall No. 28 (Restrooms-Men's, Clerk Treasurer)	Rear grab bar does not extend at least 24 inches on open side	Reducte grab bar	\$ 100	
City Hall No. 29 (Restrooms-Women's, Clerk Treasurer)	Rear grab bar does not extend at least 24 inches on open side	Reducte grab bar	\$ 100	
City Hall No. 30 (Restrooms-Women's, Clerk Treasurer)	Lower door assembly is greater than 40 inches from base	Reducte grab bar	\$ 100	
City Hall No. 31 (Restrooms-Men's, Clerk Treasurer)	Lower door assembly is greater than 40 inches above the floor	Reducte grab bar	\$ 100	
City Hall No. 32 (Restrooms-Women's, Clerk Treasurer)	Lower door assembly is greater than 40 inches above the floor	Reducte grab bar	\$ 200	
City Hall No. 33 (Restrooms-Women's, Clerk Treasurer)	Lower door assembly is greater than 40 inches above the floor	Reducte grab bar	\$ 200	
City Hall No. 34 (Restrooms-Women's, Mayor's Office)	No grab bars are provided	Add grab bars	\$ 250	
City Hall No. 35 (Restrooms-Men's, Mayor's Office)	No grab bars are provided	Add grab bars	\$ 500	
City Hall No. 36 (Restrooms-Male, Clerk Treasurer)	Lavatory fixture is greater than 34 inches from floor	Reducte lavatory	\$ 500	
City Hall No. 37 (Restrooms-Women's, Clerk Treasurer)	Flush control is not located on open side of water closet	Reducte flush control	\$ 565	Cost includes replacing tank-type toilet to relocate flush valve
City Hall No. 38 (Restrooms-Men's, Clerk Treasurer)	Toilet centerline is not between 15 and 18 inches from side wall	Reducte toilet	\$ 3,000	
City Hall No. 39 (Restrooms-Women's, Clerk Treasurer)	Toilet centerline is not between 15 and 18 inches from side wall	Reducte toilet	\$ 3,000	
City Hall No. 40 (Service Counters-Clerk Treasurer)	Top of counter is higher than 36 inches above floor	Lower either entire counter or at least 36" wide portion of counter to be no higher than 36" above floor	\$ 4,000	
City Hall No. 41 (Service Counters-Mayor's Office)	Counter is greater than 36 inches from floor	Lower either entire counter or at least 36" wide portion of counter to be no higher than 36" above floor	\$ 4,000	
Police Department No. 1 (Exterior Route-Signs)	No sign at the accessible entrance with the International Accessibility Symbol	Add sign	\$ 50	
Police Department No. 2 (Exterior Route-Signs)	Door requires greater than 5 pounds of force to open	Reducte door	\$ 600	
Police Department No. 3 (Exterior Route-Door)	Front approach to the pull side of the door does not have at least 18 inches maneuvering clearance beyond latch side plus 60 inches clear depth	Reconfigure to provide appropriate clear space	\$ 2,500	Shift door to allow 18" clear space beyond latch. Expand front entry stoop to a minimum of 60" of depth for front approach.
Police Department No. 4 (Service Counters-Main Counter)	Counter height is greater than 36 inches above the floor	Lower either entire counter or at least 36" wide portion of counter to be no higher than 36" above floor	\$ 4,000	
Utilities Office No. 1 (Exterior Route-Signs)	No sign at the accessible entrance with the International Accessibility Symbol	Add sign	\$ 50	
Utilities Office No. 2 (Exterior Route-Door)	Door closes in less than 5 seconds	Adjust door closer	\$ 50	
Utilities Office No. 3 (Exterior Route-Door)	Distance between the two doors in the vestibule is greater than 48 inches	Change door swing of outer door	\$ 50	
Utilities Office No. 4 (Exterior Route-Door)	Door is not equipped with hardware that is operable with one hand without grasping, pinching, or twisting of the wrist	Reducte door hardware	\$ 50	This will be resolved with replacement of door to meet clear opening width requirements
Utilities Office No. 5 (Exterior Route-Signs)	No signs at inaccessible entrances to give directions to the accessible entrance	Add signage that provides directions to the accessible entrance	\$ 100	2 signs
Utilities Office No. 6 (Exterior Route-Door)	Clear opening width of accessible entrance door is not at least 32 inches	Reducte door	\$ 600	
Utilities Office No. 7 (Exterior Route-Signs)	Curb ramp has flares with slope greater than 10 percent	Reducte curb ramp to meet requirements	\$ 1,400	
Utilities Office No. 8 (Exterior Route-Signs)	Curb ramp running slope is greater than 8.33 percent	Reducte curb ramp to meet requirements	\$ 1,400	
Utilities Office No. 9 (Parking-Signs)	Sign does not read "Van accessible" at the van accessible space	Reducte existing sign	\$ 40	
Utilities Office No. 10 (Parking-Signs)	Bottom of the sign is less than 60 inches from the ground	Reducte sign	\$ 50	
Utilities Office No. 11 (Fire Alarm-Main Room)	Alarm does not have flashing lights	Reducte alarm with strobe and horn device	\$ 300	Cost shown is for one unit only, does not include wiring or conduit.

Facility Item Number	Issue	Resolution	Cost	Notes
Utilities Office No. 12 (Interior Route-Door - Conference Room)	Door to conference room does not have at least 60 inches clear depth at the latch side of the door	Change door swing	\$ 50	
Utilities Office No. 13 (Interior Route-Controls)	No clear floor space at least 30 inches wide by at least 48 inches long for a forward or parallel approach	Remove obstruction to clear floor space	\$ 50	
Utilities Office No. 14 (Interior Route-Controls)	Interior controls are greater than 48 inches from floor	Change height of control	\$ 100	
Utilities Office No. 15 (Interior Route-Signs)	Signs designating permanent rooms and spaces do not contain raised characters or braille and are not mounted between 48 inches and 60 inches	Replace signs	\$ 200	Conference room sign, signs for offices
Utilities Office No. 16 (Interior Route-Promoting Objects)	Payment counter protrudes more than 4 inches into the path and the bottom leading edge is greater than 27 inches above floor	Install fire extinguisher in cabinet, recessed within wall.	\$ 400	
Utilities Office No. 17 (Interior Route-Door - Conference Room)	Door requires greater than 5 pounds of force to open	Replace door	\$ 600	
Utilities Office No. 18 (Telephone-Main Room)	Telephone does not have a TTY	Install TTY	\$ 300	
Utilities Office No. 19 (Restrooms-Men's Side Hallway)	Restroom is not compliant.	Add signage directing to designated accessible restroom in office hallway	\$ 50	
Utilities Office No. 20 (Restrooms-Women's Side Hallway)	Restroom is not compliant.	Add signage directing to designated accessible restroom in office hallway	\$ 50	
Utilities Office No. 21 (Restrooms-Women's Office Hallway)	Door closes in less than 5 seconds	Adjust door closer	\$ 50	
Utilities Office No. 22 (Restrooms-Men's Office Hallway)	Coat hook is not mounted between 15 and 48 inches above the floor	Adjust hook	\$ 50	
Utilities Office No. 23 (Restrooms-Women's Office Hallway)	Coat hook is not mounted between 15 and 48 inches above the floor	Adjust hook	\$ 50	
Utilities Office No. 24 (Restrooms-Women's Side Hallway)	Sign does not have raised text characters or braille	Replace sign	\$ 50	
Utilities Office No. 25 (Restrooms-Men's Office Hallway)	Rear grab bar does not extend 24 inches on open side of stall	Relocate grab bar	\$ 100	
Utilities Office No. 26 (Restrooms-Men's Office Hallway)	Side grab bar does not extend at least 54 inches from rear wall	Relocate grab bar	\$ 100	
Utilities Office No. 27 (Restrooms-Women's Office Hallway)	Rear grab bar does not extend 24 inches on open side of stall	Relocate grab bar	\$ 100	
Utilities Office No. 28 (Restrooms-Women's Office Hallway)	Side grab bar does not extend at least 54 inches from rear wall	Relocate grab bar	\$ 100	
Utilities Office No. 29 (Restrooms-Men's Office Hallway)	Towel dispenser is higher than 44 inches above the floor	Relocate towel dispenser	\$ 100	
Utilities Office No. 30 (Restrooms-Women's Office Hallway)	Towel dispenser is higher than 44 inches above the floor	Relocate towel dispenser	\$ 100	
Utilities Office No. 31 (Restrooms-Men's Office Hallway)	Towel dispenser cannot be operated without grasping, pinching, or twisting of wrist	Add hand dryer	\$ 500	
Utilities Office No. 32 (Restrooms-Men's Office Hallway)	Door requires greater than 5 pounds of force to open	Replace door	\$ 600	
Utilities Office No. 33 (Restrooms-Women's Office Hallway)	Door requires greater than 5 pounds of force to open	Replace door	\$ 600	
Utilities Office No. 34 (Restrooms-Men's Office Hallway)	Centerline of toilet is not 16 to 18 inches from side wall, height of toilet is less than 17 inches from floor and height of toilet is less than 17 inches from floor	Replace toilet	\$ 3,000	
Utilities Office No. 35 (Restrooms-Women's Office Hallway)	Height of toilet is less than 17 inches from floor, centerline of toilet is not 16 to 18 inches from side wall, and flush control is not located on open side of water closet	Replace toilet	\$ 3,000	
Utilities Office No. 36 (Drinking Fountains-Main Room)	Spout outlet is higher than 36 inches above the floor	Replace drinking fountain	\$ 500	
Utilities Office No. 37 (Service Counters-Payment Counter)	Counter height is greater than 36 inches above the floor	Lower section of counter	\$ 100	Lower entire counter to a max height of 34" above floor and a minimum height of 28" above floor. The cost for this should be minimal, just labor to remove and relocate the shelf and patch the screw holes.
Utilities Office No. 38 (Service Counters-Main Counter)	Counter height is greater than 34 inches above the floor	Lower section of counter	\$ 3,000	Lower a minimum 30" width of counter to a max height of 34" above floor and a minimum height of 28" above floor. Provide a max of a 20" overhang for a forward approach to lower counter height.
Aquatic Center No. 1 (Exterior Route-Route)	Abrupt level change in route exceeds 1/4 inch	Regrade pavement	\$ 500	
Aquatic Center No. 2 (Parking-Front Parking Lot)	Accessible spaces do not contain signage designating them accessible	Add signs	\$ 100	
Aquatic Center No. 3 (Parking-Front Parking Lot)	Accessible space is not at least 8 feet wide with an access aisle at least 5 feet wide	Remove existing pavement markings and replace	\$ 300	
Aquatic Center No. 4 (Parking-Front Parking Lot)	Van accessible space is not at least 11 feet wide with an access aisle at least 5 feet wide	Remove existing pavement markings and replace	\$ 300	
Aquatic Center No. 5 (Fire Alarm-Fire Alarm)	Building does not contain fire alarm systems with flashing lights and audible signals	Install audible and visual fire alarms	\$ 500	
Aquatic Center No. 6 (Interior Route-Women's Locker Room)	Door opening width is not at least 32 inches	Reconfigure door	\$ 600	Cost includes demolition of wall at \$1.06 per sf plus construction of new wall at \$9.5f
Aquatic Center No. 7 (Restrooms-Women's Locker Room)	Stall door is not self-closing	Add closer	\$ 50	(8"x16" 48" thick reinforced alternate courses)
Aquatic Center No. 8 (Restrooms-Men's Locker Room)	Door pull on designated accessible stall cannot be operated without light grasping, pinching, or twisting of wrist	Replace hardware	\$ 50	
Aquatic Center No. 9 (Restrooms-Women's Locker Room)	Door pull on designated accessible stall cannot be operated without light grasping, pinching, or twisting of wrist	Replace hardware	\$ 50	
Aquatic Center No. 10 (Restrooms-Men's Locker Room)	Lock is not operable without tight grasping, pinching, or twisting of wrist	Replace lock	\$ 50	

ADA TRANSITION PLAN

Facility/Item Number	Issue	Resolution	Cost	Note
Aquatic Center No. 11 (Restrooms-Women's Locker Room)	Lock is not operable without tight grasping, pinching, or twisting of wrists	Replace lock	\$ 50	
Aquatic Center No. 12 (Restrooms-Women's Locker Room)	Sign does not have raised characters and does not contain Braille	Replace sign	\$ 50	
Aquatic Center No. 13 (Restrooms-Women's Locker Room)	Sign does not have raised characters and does not contain Braille	Replace sign	\$ 50	
Aquatic Center No. 14 (Restrooms-Men's Locker Room)	No accessible soap dispenser is provided	Add soap dispenser	\$ 100	
Aquatic Center No. 15 (Restrooms-Women's Locker Room)	No accessible soap dispenser is provided	Add soap dispenser	\$ 100	
Aquatic Center No. 16 (Restrooms-Men's Locker Room)	Side grab bar does not extend at least 54 inches from rear wall	Relocate grab bar	\$ 100	
Aquatic Center No. 17 (Restrooms-Men's Locker Room)	Pipes below lavatory are not insulated	Install insulation	\$ 200	
Aquatic Center No. 18 (Restrooms-Women's Locker Room)	Pipes below lavatory are not insulated	Install insulation	\$ 200	
Aquatic Center No. 19 (Restrooms-Women's Locker Room)	Lavatory counter is greater than 34 inches above the floor	Lower lavatory	\$ 200	
Aquatic Center No. 20 (Restrooms-Women's Locker Room)	Lavatory counter is greater than 34 inches above the floor	Lower lavatory	\$ 200	
Aquatic Center No. 21 (Restrooms-Men's Locker Room)	Faucet cannot be operated without tight grasping, pinching or twisting of wrist and force required to activate is greater than 5 pounds	Replace faucet	\$ 250	
Aquatic Center No. 22 (Restrooms-Women's Locker Room)	Faucet cannot be operated without tight grasping, pinching or twisting of wrist and force required to activate is greater than 5 pounds	Replace faucet	\$ 250	
Aquatic Center No. 23 (Restrooms-Men's Locker Room)	No accessible towel dispenser is provided	Add hand dryer	\$ 500	
Aquatic Center No. 24 (Restrooms-Women's Locker Room)	No accessible towel dispenser is provided	Add hand dryer	\$ 500	
Aquatic Center No. 25 (Service Counters-Back of clubhouse?)	Top of counter is higher than 36 inches above floor	Lower edge of entire counter or at least 36" wide portion of counter to be no higher than 36"	\$ 5,000	
Aquatic Center No. 26 (Service Counters-Main Counter)	Top of counter is not 36 inches maximum from floor and clear floor space of 11 and 25 inches is not provided under the accessible portion of the counter	Lower edge of entire counter or at least 36" wide portion of counter to be no higher than 36" above floor	\$ 5,000	
Aquatic Center No. 27 (Seating-Plastic Tables)	Result of line spaced is not provided	Add accessible plastic table	\$ 500	
Aquatic Center No. 28 (Seating-Sandwich)	Depth of bench is not between 20 and 24 inches	Add bench	\$ 1,600	4 benches total
Babe Ruth Complex No. 1 (Exterior Route Route)	Width of route into home and visitor dropouts is less than 32 inches	Reduce fence to allow at least 32 inches in and out of each dropout	\$ 1,000	Lump sum based on moving existing fence to allow required width
Babe Ruth Complex No. 2 (Exterior Route South Parking Lot)	Route from south parking lot to facilities is not stable, firm, and slip resistant	Add accessible path	\$ 7,500	250' at \$30/LF
Babe Ruth Complex No. 3 (Exterior Route North Parking Lot)	Route from north parking lot to facilities is not stable, firm, and slip resistant	Add accessible path	\$ 10,500	350' at \$30/LF
Babe Ruth Complex No. 4 (Exterior Route East Parking Lot)	Route from east parking lot to facilities is not stable, firm, and slip resistant	Add accessible path	\$ 12,000	400' at \$30/LF
Babe Ruth Complex No. 5 (Parking-East Parking Lot)	No accessible spaces are provided	Add van accessible parking space	\$ 2,000	Assumes regrade and addition of pavement for accessible space, pavement markings, and required signage
Babe Ruth Complex No. 6 (Parking-North Parking Lot)	No accessible spaces are provided	Add van accessible parking space	\$ 2,000	Assumes regrade and addition of pavement for accessible space, pavement markings, and required signage
Babe Ruth Complex No. 7 (Parking-South Parking Lot)	No accessible spaces are provided	Add van accessible parking space	\$ 2,000	Assumes regrade and addition of pavement for accessible space, pavement markings, and required signage
Babe Ruth Complex No. 8 (Restrooms-Men's, Main Bldg)	Small door is not self-closing	Add closer	\$ 50	
Babe Ruth Complex No. 9 (Restrooms-Women's, Main Bldg)	Small door is not self-closing	Add closer	\$ 50	
Babe Ruth Complex No. 10 (Restrooms-Men's, Main Bldg)	Sign does not have raised characters, does not contain Braille, and is mounted too high	Add sign	\$ 50	
Babe Ruth Complex No. 11 (Restrooms-Women's, Main Bldg)	Sign does not have raised characters, does not contain Braille, and is mounted too high	Add sign	\$ 50	
Babe Ruth Complex No. 12 (Restrooms-Men's, Main Bldg)	Coat hook is not mounted between 15 and 48 inches above the floor	Adjust hook	\$ 50	
Babe Ruth Complex No. 13 (Restrooms-Women's, Main Bldg)	Coat hook is not mounted between 15 and 48 inches above the floor	Adjust hook	\$ 50	
Babe Ruth Complex No. 14 (Restrooms-Men's, Main Bldg)	Door pull on designated accessible stall cannot be operated without tight grasping, pinching, or twisting of wrist	Replace hardware	\$ 50	
Babe Ruth Complex No. 15 (Restrooms-Women's, Main Bldg)	Door pull on designated accessible stall cannot be operated without tight grasping, pinching, or twisting of wrist	Replace hardware	\$ 50	
Babe Ruth Complex No. 16 (Restrooms-Men's, Main Bldg)	No soap dispenser is provided	Add soap dispenser	\$ 100	
Babe Ruth Complex No. 17 (Restrooms-Women's, Main Bldg)	No soap dispenser is provided	Add soap dispenser	\$ 100	
Babe Ruth Complex No. 18 (Restrooms-Women's, Main Bldg)	Mirror is mounted higher than 40 inches above the floor	Relocate mirror	\$ 100	
Babe Ruth Complex No. 19 (Restrooms-Women's, Main Bldg)	Threshold into restroom is higher than 1/4 inch	Replace threshold	\$ 100	
Babe Ruth Complex No. 20 (Restrooms-Men's, Main Bldg)	Pipes below lavatory are not insulated	Install insulation	\$ 200	
Babe Ruth Complex No. 21 (Restrooms-Women's, Main Bldg)	Pipes below lavatory are not insulated	Install insulation	\$ 200	
Babe Ruth Complex No. 22 (Restrooms-Men's, Main Bldg)	Height to bottom of lavatory is not at least 27 inches	Lower lavatory	\$ 200	
Babe Ruth Complex No. 23 (Restrooms-Women's, Main Bldg)	Height to bottom of lavatory is not at least 27 inches	Lower lavatory	\$ 200	

Facility Item Number	Issue	Resolution	Cost	Notes
Babe Ruth Complex No. 24 (Restrooms-Men's, Main Bldg)	No grab bars are provided	Add grab bars	\$ 250	
Babe Ruth Complex No. 25 (Restrooms-Women's, Main Bldg)	No grab bars are provided	Add grab bars	\$ 250	
Babe Ruth Complex No. 26 (Restrooms-Men's, Main Bldg)	Towel dispenser is located higher than 48 inches above the floor and cannot be operated without tight grasping, pinching or twisting of the wrist.	Add hand dryer	\$ 500	
Babe Ruth Complex No. 27 (Restrooms-Women's, Main Bldg)	Towel dispenser is located higher than 48 inches above the floor and cannot be operated without tight grasping, pinching or twisting of the wrist.	Add hand dryer	\$ 500	
Babe Ruth Complex No. 28 (Restrooms-Men's, Main Bldg)	There is not at least 18 inches of maneuvering clearance beyond the latch side of the door plus 60 inches clear depth	Reverse swing of door	\$ 600	Install new door with different swing
Babe Ruth Complex No. 29 (Restrooms-Women's, Main Bldg)	Centerline of toilet is not located between 10 and 18 inches from the side wall	Relocate toilet	\$ 3,000	Lower service counter to a max height of 34" above floor and a min height of 28" above floor. Cost is assuming masonry walls.
Babe Ruth Complex No. 30 (Service Counters-Softball Concessions)	Top of counter is not 34 inches maximum from floor	Reconfigure counter	\$ 2,500	
Babe Ruth Complex No. 31 (Seating-Picnic Tables)	Picnic table at north pavilion does not extend between 17 and 25 inches under the surface	Add accessible picnic table	\$ 500	
Babe Ruth Complex No. 32 (Seating-Picnic Tables)	Picnic table at west pavilion does not extend between 17 and 25 inches under the surface	Add accessible picnic table	\$ 500	
Babe Ruth Complex No. 33 (Seating-Blanchers)	No designated wheelchair spaces are provided	Replace 1 set of blanchers at each field	\$ 35,000	Cost is for 7 blanchers at \$5,000 per unit
Industrial Park No. 1 (Exterior Route-Route)	No accessible path is provided from parking to facilities	Add accessible path	\$ 1,500	SVT at \$10/LF
Industrial Park No. 2 (Parking-Accessible Space)	No designated accessible parking	Add van accessible parking space	\$ 2,000	Access regrade and addition of pavement for accessible space, pavement markings, and required signage
Industrial Park No. 3 (Restrooms-Men's Restroom)	Stall door is not self-closing	Add doorer	\$ 50	
Industrial Park No. 4 (Restrooms-Women's Restroom)	Stall door is not self-closing	Add doorer	\$ 50	
Industrial Park No. 5 (Restrooms-Men's Restroom)	Soap dispenser is mounted greater than 44 inches from the floor	Adjust dispenser	\$ 50	
Industrial Park No. 6 (Restrooms-Men's Restroom)	Towel dispenser is mounted greater than 48 inches from the floor	Adjust dispenser	\$ 50	
Industrial Park No. 7 (Restrooms-Women's Restroom)	Soap dispenser is mounted greater than 44 inches from the floor	Adjust dispenser	\$ 50	
Industrial Park No. 8 (Restrooms-Women's Restroom)	Towel dispenser is mounted greater than 48 inches from the floor	Adjust dispenser	\$ 50	
Industrial Park No. 9 (Restrooms-Men's Restroom)	Coat hook is not mounted between 15 and 48 inches above the floor	Adjust hook	\$ 50	
Industrial Park No. 10 (Restrooms-Women's Restroom)	Coat hook is not mounted between 15 and 48 inches above the floor	Adjust hook	\$ 50	
Industrial Park No. 11 (Restrooms-Men's Restroom)	Height of lowest character on sign is not between 48 and 60 inches above the floor	Relocate sign	\$ 50	
Industrial Park No. 12 (Restrooms-Men's Restroom)	Sign is not mounted on the wall on the latch side of the door	Relocate sign	\$ 50	
Industrial Park No. 13 (Restrooms-Women's Restroom)	Height of lowest character on sign is not between 48 and 60 inches above the floor	Relocate sign	\$ 50	
Industrial Park No. 14 (Restrooms-Women's Restroom)	Sign is not mounted on the wall on the latch side of the door	Relocate sign	\$ 50	
Industrial Park No. 15 (Restrooms-Men's Restroom)	Door pull on designated accessible stall cannot be operated without light grasping, pinching, or twisting of wrist	Replace hardware	\$ 50	
Industrial Park No. 16 (Restrooms-Women's Restroom)	Door pull on designated accessible stall cannot be operated without light grasping, pinching, or twisting of wrist	Replace hardware	\$ 50	
Industrial Park No. 17 (Restrooms-Men's Restroom)	Lock is not operable without tight grasping, pinching, or twisting of wrist	Replace lock	\$ 50	
Industrial Park No. 18 (Restrooms-Men's Restroom)	Side grab bar is not mounted between 33 and 36 inches above the floor	Relocate grab bar	\$ 100	
Industrial Park No. 19 (Restrooms-Men's Restroom)	Mirror is mounted higher than 40 inches above the floor	Relocate mirror	\$ 100	
Industrial Park No. 20 (Restrooms-Women's Restroom)	Mirror is mounted higher than 40 inches above the floor	Relocate mirror	\$ 100	
Industrial Park No. 21 (Restrooms-Men's Restroom)	Beveled door threshold is greater than 3/4 inches high	Replace threshold	\$ 100	
Industrial Park No. 22 (Restrooms-Women's Restroom)	Beveled door threshold is greater than 3/4 inches high	Replace threshold	\$ 100	
Industrial Park No. 23 (Restrooms-Men's Restroom)	Side grab bar is not at least 42 inches long	Replace side grab bar	\$ 125	
Industrial Park No. 24 (Restrooms-Women's Restroom)	Side grab bar does not extend at least 54 inches from rear wall and is not at least 42 inches long	Replace side grab bar and add vertical grab bar	\$ 125	
Industrial Park No. 25 (Restrooms-Men's Restroom)	Lavatory counter is greater than 34 inches above the floor	Relocate lavatory	\$ 200	
Industrial Park No. 26 (Restrooms-Men's Restroom)	Faucet cannot be operated without tight grasping, pinching or twisting of the wrist and force required to activate faucet is greater than 5 pounds	Replace faucet	\$ 250	
Industrial Park No. 27 (Restrooms-Women's Restroom)	Faucet cannot be operated without tight grasping, pinching or twisting of the wrist and force required to activate faucet is greater than 5 pounds	Replace faucet	\$ 250	

ADA TRANSITION PLAN

Facility Item Number	Issue	Resolution	Cost	Notes
Industrial Park No. 26 (Restrooms-Men's Restroom)	Towel dispenser cannot be operated without tight grasping, twisting, or pinching of wrist	Add hand dryer	\$ 500	
Industrial Park No. 29 (Restrooms-Women's Restroom)	Towel dispenser cannot be operated without tight grasping, twisting, or pinching of wrist	Add hand dryer	\$ 500	
Industrial Park No. 30 (Restrooms-Women's Restroom)	Flush control is not located on open side of water closet	Relocate flush control	\$ 570	Cost includes replacing tank-type toilet to relocate flush valve
Industrial Park No. 31 (Restrooms-Women's Restroom)	Maneuvering clearance of 18 inches on pull side of door is not provided	Relocate door	\$ 600	Install new outswinging door
Industrial Park No. 32 (Restrooms-Men's Restroom)	Clear depth of 60 inches beyond latch side of pull side of stall door is not provided. Clearance around toilet is not at least 60 inches from side wall and is not at least 56 inches from the rear wall	Reconfigure restroom	\$ 1,250	
Soccer Complex No. 1 (Exterior Route-Route)	No accessible route to facilities	Add accessible path	\$ 2,100	70' at \$30/LF
Soccer Complex No. 2 (Parking-Accessible Space)	No designated accessible parking	Add van accessible parking space	\$ 2,000	Assumes regrade and addition of pavement for accessible space, pavement markings, and required signage
Soccer Complex No. 3 (Restrooms-Men's Restroom)	Stall door is not self-closing	Add closer	\$ 50	
Soccer Complex No. 4 (Restrooms-Women's Restroom)	Stall door is not self-closing	Add closer	\$ 50	
Soccer Complex No. 5 (Restrooms-Men's Restroom)	Door is not equipped with hardware operable without tight grasping, pinching, or twisting of the wrist	Relocate hardware	\$ 50	
Soccer Complex No. 6 (Restrooms-Men's Restroom)	Door pull on designated accessible stall cannot be operated without tight grasping, pinching, or twisting of the wrist	Relocate hardware	\$ 50	
Soccer Complex No. 7 (Restrooms-Women's Restroom)	Door is not equipped with hardware operable without tight grasping, pinching, or twisting of the wrist	Relocate hardware	\$ 50	
Soccer Complex No. 8 (Restrooms-Women's Restroom)	Door pull on designated accessible stall cannot be operated without tight grasping, pinching, or twisting of the wrist	Relocate hardware	\$ 50	
Soccer Complex No. 9 (Restrooms-Men's Restroom)	Lock is not operable without tight grasping, pinching, or twisting of wrist	Relocate lock	\$ 50	
Soccer Complex No. 10 (Restrooms-Women's Restroom)	Lock is not operable without tight grasping, pinching, or twisting of wrist	Relocate lock	\$ 50	
Soccer Complex No. 11 (Restrooms-Women's Restroom)	Sign does not have raised characters, does not contain Braille, and is not mounted on wall on latch side of door	Relocate sign	\$ 50	
Soccer Complex No. 12 (Restrooms-Men's Restroom)	Towel paper dispenser is not located between 7 and 9 inches from the front of the water closet	Relocate toilet paper dispenser	\$ 100	
Soccer Complex No. 13 (Restrooms-Women's Restroom)	Towel paper dispenser is not located between 7 and 9 inches from the front of the water closet	Relocate toilet paper dispenser	\$ 100	
Soccer Complex No. 14 (Restrooms-Children's Restroom)	Pipes below lavatory are not insulated	Install insulation	\$ 200	
Soccer Complex No. 15 (Restrooms-Women's Restroom)	Faucet cannot be operated without tight grasping, pinching or twisting of the wrist	Replace faucet	\$ 250	
Soccer Complex No. 16 (Restrooms-Men's Restroom)	Faucet cannot be operated without tight grasping, pinching or twisting of the wrist	Replace faucet	\$ 250	
Soccer Complex No. 17 (Restrooms-Women's Restroom)	Faucet cannot be operated without tight grasping, pinching or twisting of the wrist	Replace faucet	\$ 250	
Soccer Complex No. 18 (Restrooms-Men's Restroom)	Towel dispenser cannot be operated without tight grasping, pinching or twisting of wrist	Add hand dryer	\$ 500	
Soccer Complex No. 19 (Restrooms-Women's Restroom)	Towel dispenser cannot be operated without tight grasping, pinching or twisting of wrist	Add hand dryer	\$ 500	
Soccer Complex No. 20 (Restrooms-Women's Restroom)	Flush control is not located on open side of water closet	Relocate flush control	\$ 570	Cost includes replacing tank-type toilet to relocate flush valve
Soccer Complex No. 21 (Restrooms-Men's Restroom)	There is not at least 18 inches of maneuvering clearance beyond the latch side of the stall door plus 60 inches clear depth. Accessible stall is not at least 60-inches wide. Wall adjacent to entrance door does not allow 48" clear (54" clear if door has a closer) for a latch approach from the pull side.	Reconfigure Restroom	\$ 5,000	Reconfigure restroom layout, includes moving fixtures and partitions around as well as modifying wall at entrance.
Soccer Complex No. 22 (Restrooms-Women's Restroom)	There is not at least 18 inches of maneuvering clearance beyond the latch side of the stall door plus 60 inches clear depth. Accessible stall is not at least 60-inches wide. Wall adjacent to entrance door does not allow 48" clear (54" clear if door has a closer) for a latch approach from the pull side.	Reconfigure Restroom	\$ 5,000	Reconfigure restroom layout, includes moving fixtures and partitions around as well as modifying wall at entrance.
Soccer Complex No. 23 (Play Areas-Route)	No accessible route entrance of play areas	Add accessible path	\$ 900	30' at \$30/LF
Soccer Complex No. 24 (Play Areas-Ground Surface)	Ground surface of play area is not stable, firm, and slip resistant	Add compliant ground surface	\$ 27,000	1500 SF at \$18/SF
Miller Building No. 1 (Exterior Route-Sign)	No sign at the accessible entrance with the International Accessibility Symbol	Add sign	\$ 50	
Miller Building No. 2 (Exterior Route-Door)	Door closer in less than 5 seconds	Adjust door closer	\$ 50	2nd door of vestibule
Miller Building No. 3 (Exterior Route-Sign)	No signs at inaccessible entrances to give directions to the accessible entrance	Add signage that provides directions to the accessible entrance	\$ 100	2-signs
Miller Building No. 4 (Exterior Route-Sign)	No sign designating space as accessible	Add signs	\$ 240	3 exterior signs

Facility Item Number	Issue	Resolution	Cost	Notes
Miller Building No. 5 (Exterior Route-Ramp)	Curb ramp has flares with slope greater than 10 percent and Curb ramp turning slope is greater than 8.33 percent	Replace curb ramp to meet requirements	\$ 1,400	
Miller Building No. 6 (Parking-Accessible Space)	No designated van accessible space	Provide one van accessible space on the closest accessible route to the accessible entrance, including the proper signage and pavement markings	\$ 2,000	Assumes regrade and addition of pavement for accessible space, pavement markings, and required signage
Miller Building No. 7 (Interior Route-Route)	Not all public spaces (2nd floor) are an accessible route	Change services to not designate 2nd floor spaces as providing public programming	\$ 50	
Miller Building No. 8 (Interior Route-Signs)	Interior signs do not contain raised characters or Braille, and are located with text greater than 60 inches from the floor	Replace interior signs	\$ 150	Office, Room A, Room B
Miller Building No. 9 (Interior Route-Protruding Objects)	Wall lighting protrudes greater than 4 inches from wall and has leading edge greater than 27 inches from the floor	Replace wall lighting	\$ 600	Replace fixtures with new wall mounted lights.
Miller Building No. 10 (Restrooms-Women's, Reception Hall)	Stall door is not self-closing	Add closer	\$ 50	
Miller Building No. 11 (Restrooms-Men's, Reception Hall)	Door closes in less than 5 seconds	Adjust door closer	\$ 50	
Miller Building No. 12 (Restrooms-Women's, Gym)	Door closes in less than 5 seconds	Adjust door closer	\$ 50	
Miller Building No. 13 (Restrooms-Men's, Gym)	Coat hook is not mounted between 15 and 48 inches above the floor	Adjust hook	\$ 50	
Miller Building No. 14 (Restrooms-Men's, Reception Hall)	Coat hook is not mounted between 15 and 48 inches above the floor	Adjust hook	\$ 50	
Miller Building No. 15 (Restrooms-Women's, Reception Hall)	Coat hook is not mounted between 15 and 48 inches above the floor	Adjust hook	\$ 50	
Miller Building No. 16 (Restrooms-Men's, Gym)	Stall door is not equipped with hardware that is operable with one hand without grasping, pinching, or twisting of the wrist	Replace hardware	\$ 50	
Miller Building No. 17 (Restrooms-Women's, Reception Hall)	Stall door is not equipped with hardware that is operable with one hand without grasping, pinching, or twisting of the wrist	Replace hardware	\$ 50	
Miller Building No. 18 (Restrooms-Signs)	No signs at inaccessible restroom to give directions to accessible restrooms	Add signs	\$ 100	2-signs
Miller Building No. 19 (Restrooms-Men's, Gym)	Toilet paper dispenser is not located between 15 inches and 48 inches from the floor	Relocate toilet paper dispenser	\$ 100	
Miller Building No. 20 (Restrooms-Men's, Reception Hall)	Toilet paper dispenser is not located between 15 inches and 48 inches from the floor	Relocate toilet paper dispenser	\$ 100	
Miller Building No. 21 (Restrooms-Women's, Gym)	Toilet paper dispenser is not located between 15 inches and 48 inches from the floor	Relocate toilet paper dispenser	\$ 100	
Miller Building No. 22 (Restrooms-Women's, Reception Hall)	Toilet paper dispenser is not located between 15 inches and 48 inches from the floor	Relocate toilet paper dispenser	\$ 100	
Miller Building No. 23 (Restrooms-Men's, Gym)	Side grab bar in accessible stall does not extend at least 54 inches from rear wall	Add grab bar and vertical grab bar	\$ 150	
Miller Building No. 24 (Restrooms-Men's, Reception Hall)	Side grab bar does not extend at least 54 inches from rear wall	Add grab bar and vertical grab bar	\$ 150	
Miller Building No. 25 (Restrooms-Women's, Gym)	Side grab bar does not extend at least 54 inches from rear wall	Add grab bar and vertical grab bar	\$ 150	
Miller Building No. 26 (Restrooms-Women's, Reception Hall)	Side grab bar does not extend at least 54 inches from rear wall	Add grab bar and vertical grab bar	\$ 150	
Miller Building No. 27 (Restrooms-Men's, Gym)	Towel dispenser cannot be operated without tight grasping, pinching or twisting of the wrist and is greater than 48 inches from floor	Add hand dryer	\$ 500	
Miller Building No. 28 (Restrooms-Men's, Reception Hall)	Towel dispenser cannot be operated without tight grasping, pinching or twisting of the wrist and is greater than 48 inches from floor	Add hand dryer	\$ 500	
Miller Building No. 29 (Restrooms-Women's, Gym)	Towel dispenser cannot be operated without tight grasping, pinching or twisting of the wrist and is greater than 48 inches from floor	Add hand dryer	\$ 500	
Miller Building No. 30 (Restrooms-Women's, Reception Hall)	Towel dispenser cannot be operated without tight grasping, pinching or twisting of the wrist and is greater than 48 inches from floor	Add hand dryer	\$ 500	
Miller Building No. 31 (Restrooms-Men's, Gym)	Door requires greater than 5 pounds of force to open	Replace door	\$ 600	
Miller Building No. 32 (Restrooms-Men's, Reception Hall)	Door requires greater than 5 pounds of force to open	Replace door	\$ 600	
Miller Building No. 33 (Restrooms-Women's, Gym)	Door requires greater than 5 pounds of force to open	Replace door	\$ 600	
Miller Building No. 34 (Restrooms-Women's, Reception Hall)	Door requires greater than 5 pounds of force to open	Replace door	\$ 600	
Miller Building No. 35 (Restrooms-Men's, Reception Hall)	Front approach to the pull side of the door does not have at least 18 inches maneuvering clearance beyond latch side plus 60 inches clear depth	Reconfigure to provide appropriate clear space	\$ 2,000	
Miller Building No. 36 (Restrooms-Women's, Reception Hall)	Front approach to the pull side of the door does not have at least 18 inches maneuvering clearance beyond latch side plus 60 inches clear depth	Reconfigure to provide appropriate clear space	\$ 2,000	

ADA TRANSITION PLAN

Facility Item Number	Issue	Resolution	Cost	Notes
Miller Building No. 37 (Restrooms-Men's, Gym)	Front approach to the pull side of the door does not have at least 18 inches maneuvering clearance beyond lurch side plus 60 inches clear depth	Reconfigure restroom	\$ 2,500	
Miller Building No. 38 (Restrooms-Women's, Gym)	Small door does not have 18 inches by 60 inches of clearance on pull side	Reconfigure restroom	\$ 2,500	
Amphitheater No. 1 (Exterior Route-Ramp)	No accessible route to stage	Add accessible path	\$ 9,000	300' at \$30/LF
Amphitheater No. 2 (Restrooms-Men's Restroom)	Small door is not self-closing	Add closer	\$ 50	
Amphitheater No. 3 (Restrooms-Women's Restroom)	Small door is not self-closing	Add closer	\$ 50	
Amphitheater No. 4 (Restrooms-Men's Restroom)	Door closes in less than 5 seconds	Adjust door closer	\$ 50	
Amphitheater No. 5 (Restrooms-Women's Restroom)	Door closes in less than 5 seconds	Adjust door closer	\$ 50	
Amphitheater No. 6 (Restrooms-Men's Restroom)	Coat hook is not mounted between 15 and 48 inches above the floor	Adjust hook	\$ 50	
Amphitheater No. 7 (Restrooms-Women's Restroom)	Coat hook is not mounted between 15 and 48 inches above the floor	Adjust hook	\$ 50	
Amphitheater No. 8 (Restrooms-Men's Restroom)	Door pull on designated accessible stall cannot be operated without tight grasping, pinching, or twisting of wrist	Replace hardware	\$ 50	
Amphitheater No. 9 (Restrooms-Women's Restroom)	Door pull on designated accessible stall cannot be operated without tight grasping, pinching, or twisting of wrist	Replace hardware	\$ 50	
Amphitheater No. 10 (Restrooms-Men's Restroom)	Lock on designated accessible stall cannot be operated without tight grasping, pinching, or twisting of wrist	Replace lock	\$ 50	
Amphitheater No. 11 (Restrooms-Women's Restroom)	Lock on designated accessible stall cannot be operated without tight grasping, pinching, or twisting of wrist	Replace lock	\$ 50	
Amphitheater No. 12 (Restrooms-Men's Restroom)	Clear grab bar does not extend at least 12 inches from centerline to side wall	Relocate grab bar	\$ 100	
Amphitheater No. 13 (Restrooms-Women's Restroom)	Clear grab bar does not extend at least 12 inches from centerline to side wall	Relocate grab bar	\$ 100	
Amphitheater No. 14 (Restrooms-Women's Restroom)	Side grab bar is not mounted between 33 and 36 inches above the floor	Relocate grab bar	\$ 100	
Amphitheater No. 15 (Restrooms-Women's Restroom)	Operable parts of door hardware are not mounted between 34 and 48 inches above the floor	Relocate hardware	\$ 100	
Amphitheater No. 16 (Restrooms-Men's Restroom)	Pipes below lavatory are not insulated	Install insulation	\$ 200	
Amphitheater No. 17 (Restrooms-Women's Restroom)	Pipes below lavatory are not insulated	Install insulation	\$ 200	
Amphitheater No. 18 (Restrooms-Men's Restroom)	Faucet cannot be operated without tight grasping, pinching or twisting of wrist and force required to activate is greater than 5 pounds	Replace faucet	\$ 250	
Amphitheater No. 19 (Restrooms-Women's Restroom)	Faucet cannot be operated without tight grasping, pinching or twisting of wrist and force required to activate is greater than 5 pounds	Replace faucet	\$ 250	
Amphitheater No. 20 (Restrooms-Men's Restroom)	Towel dispenser cannot be operated without tight grasping, pinching or twisting of wrist	Add hand dryer	\$ 500	
Amphitheater No. 21 (Restrooms-Women's Restroom)	Towel dispenser cannot be operated without tight grasping, pinching or twisting of wrist	Add hand dryer	\$ 500	
Amphitheater No. 22 (Restrooms-Men's Restroom)	Door requires greater than 5 pounds of force to open	Replace door	\$ 800	
Amphitheater No. 23 (Restrooms-Women's Restroom)	Door requires greater than 5 pounds of force to open	Replace door	\$ 800	
Amphitheater No. 24 (Service Counters-Ticket Counter)	Top of counter is higher than 36 inches above the floor	lower entire counter or at least 1 ticket counter to be no higher than 36" above floor	\$ 3,000	
Amphitheater No. 25 (Service Counters-Concession Counter)	Top of counter is higher than 36 inches above floor	lower entire counter or at least 36" wide portion of counter to be no higher than 36" above floor	\$ 5,000	
Amphitheater No. 26 (Seating-Benches)	No accessible seating provided at front of seating	Add accessible seating	\$ 1,000	Cost includes removal of existing seating to make space for designated wheelchair seating
Amphitheater No. 27 (Seating-Benches)	No accessible route get up to stage	Add ramp to stage	\$ 3,000	Cost includes installing ramp up to stage
Kiddie Land Outdoor Restroom No. 1 (Restrooms-Men's Restroom)	No sign is provided	Add sign	\$ 50	
Kiddie Land Outdoor Restroom No. 2 (Restrooms-Women's Restroom)	Coat hook is not mounted between 15 and 48 inches above the floor	Adjust hook	\$ 50	
Kiddie Land Outdoor Restroom No. 3 (Restrooms-Women's Restroom)	Door threshold is not continuous	Fill in space in threshold	\$ 50	
Kiddie Land Outdoor Restroom No. 4 (Restrooms-Women's Restroom)	Sign is mounted with characters that are greater than 60 inches from floor	Relocate sign	\$ 50	
Kiddie Land Outdoor Restroom No. 5 (Restrooms-Men's Restroom)	Door is not equipped with hardware operable without tight grasping, pinching or twisting of the wrist	Replace hardware	\$ 50	
Kiddie Land Outdoor Restroom No. 6 (Restrooms-Men's Restroom)	Door pull on designated accessible stall cannot be operated without tight grasping, pinching, or twisting of wrist	Replace hardware	\$ 50	
Kiddie Land Outdoor Restroom No. 7 (Restrooms-Men's Restroom)	Operable part of door hardware are not mounted between 34 and 48 inches above the floor	Replace hardware	\$ 50	

Facility Item Number	Issue	Resolution	Cost	Notes
Kiddle Land Outdoor Restroom No. 8 (Restrooms-Men's Restroom)	Lock is not operable without tight grasping, pinching, or twisting of wrist	Replace lock	\$ 50	
Kiddle Land Outdoor Restroom No. 9 (Restrooms-Women's Restroom)	Sign does not have raised characters, does not contain Braille, and is not mounted on wall on latch side of door	Replace sign	\$ 50	
Kiddle Land Outdoor Restroom No. 10 (Restrooms-Men's Restroom)	Rear grab bar does not extend 24 inches on open side of stall and does not extend 48 inches above the floor	Relocate grab bar	\$ 100	
Kiddle Land Outdoor Restroom No. 11 (Restrooms-Men's Restroom)	Operable parts of door hardware are not mounted between 34 and 48 inches above the floor	Relocate hardware	\$ 100	
Kiddle Land Outdoor Restroom No. 12 (Restrooms-Men's Restroom)	Toilet paper dispenser is not located between 7 and 9 inches from the front of the toilet closet	Relocate toilet paper dispenser	\$ 100	
Kiddle Land Outdoor Restroom No. 13 (Restrooms-Men's Restroom)	Soap dispenser is not accessible	Replace soap dispenser	\$ 100	
Kiddle Land Outdoor Restroom No. 14 (Restrooms-Women's Restroom)	Soap dispenser is not accessible	Replace soap dispenser	\$ 100	
Kiddle Land Outdoor Restroom No. 15 (Restrooms-Men's Restroom)	No side grab bar is provided	Add grab bar and vertical grab bar	\$ 150	
Kiddle Land Outdoor Restroom No. 16 (Restrooms-Men's Restroom)	Pipes below lavatory are not insulated	Install insulation	\$ 200	
Kiddle Land Outdoor Restroom No. 17 (Restrooms-Women's Restroom)	Pipes below lavatory are not insulated	Install insulation	\$ 200	
Kiddle Land Outdoor Restroom No. 18 (Restrooms-Men's Restroom)	Faucet cannot be operated without tight grasping, pinching or twisting of the wrist	Replace faucet	\$ 250	
Kiddle Land Outdoor Restroom No. 19 (Restrooms-Women's Restroom)	Faucet cannot be operated without tight grasping, pinching or twisting of the wrist and force required to activate faucet is greater than 5 pounds	Replace faucet	\$ 250	
Kiddle Land Outdoor Restroom No. 20 (Restrooms-Men's Restroom)	Towel dispenser cannot be operated without tight grasping, pinching, or twisting of wrist	Add hand dryer	\$ 500	
Kiddle Land Outdoor Restroom No. 21 (Restrooms-Women's Restroom)	Towel dispenser cannot be operated without tight grasping, pinching, or twisting of wrist	Add hand dryer	\$ 500	
Kiddle Land Outdoor Restroom No. 22 (Restrooms-Men's Restroom)	Clear floor space under lavatory does not extend between 17 and 25 inches, is greater than 34 inches from floor, there is not at least 27 inches clearance from floor to bottom of lavatory that extends at least 8 inches under for knee clearance, and toe clearance under lavatory is not at least 9 inches high	Replace lavatory	\$ 500	
Kiddle Land Outdoor Restroom No. 23 (Restrooms-Women's Restroom)	Clear floor space under lavatory does not extend between 17 and 25 inches and toe clearance under lavatory is not at least 9 inches high	Replace lavatory	\$ 500	
Kiddle Land Outdoor Restroom No. 24 (Restrooms-Men's Restroom)	Flush control is not located on open side of water closet	Relocate flush control	\$ 370	Cost includes replacing tank-type toilet to relocate flush valve
Kiddle Land Outdoor Restroom No. 25 (Restrooms-Women's Restroom)	Door requires greater than 5 pounds of force to open	Replace door	\$ 600	
Kiddle Land Outdoor Restroom No. 26 (Restrooms-Route)	Route to restroom is not stable, firm, and slip resistant	Add accessible path	\$ 2,100	7/0' at \$30/LF
Kiddle Land Outdoor Restroom No. 27 (Restrooms-Women's Restroom)	No accessible stall is provided	Reconfigure restroom	\$ 3,000	Existing stall seems large enough if we can reconfigure the toilet location versus relocating masonry walls. Add grab bars.
Kiddle Land Outdoor Restroom No. 28 (Restrooms-Men's Restroom)	Toilet centerline is not between 17 and 19 inches from side wall	Relocate toilet	\$ 3,000	
Roberts Building No. 1 (Exterior Route-Signs)	No sign at the accessible entrance with the International Accessibility Symbol	Add sign	\$ 50	
Roberts Building No. 2 (Exterior Route-Signs)	No sign at the inaccessible entrance to give direction to accessible entrance	Add signage that provides directions to the accessible entrance	\$ 100	2-signs
Roberts Building No. 3 (Exterior Route-Ramp)	Running slope is greater than 5 percent	Replace walk from parking lot to lift	\$ 600	20' at \$30/LF
Roberts Building No. 4 (Parking-Accessible Space)	Designated van accessible space is not at least 11 feet wide with 5 foot access aisle or 8 feet wide with 8 foot access aisle	Remove and replace pavement markings to provide a van accessible space	\$ 300	
Roberts Building No. 5 (Parking-Accessible Space)	Not all accessible spaces have an access aisle	Remove and replace pavement markings to provide access aisles	\$ 300	
Roberts Building No. 6 (Interior Route-Controls)	Interior controls are greater than 48 inches from floor	Change height of control	\$ 100	
Roberts Building No. 7 (Interior Route-Controls)	Interior controls (dimmers) are not operable with one hand without grasping, pinching, or twisting of the wrist	Replace controls	\$ 360	
Roberts Building No. 8 (Interior Route-Protruding Objects)	Fire extinguishers protrude greater than 4 inches from wall and has leading edge greater than 27 inches from the floor	Install fire extinguisher in cabinet, recessed within wall	\$ 400	
Roberts Building No. 9 (Interior Route-Route)	Sign does not contain raised characters or Braille, and is located on door greater than 60 inches from the floor	Reconfigure one side of stage access	\$ 15,000	Cost is for providing a wheelchair lift
Roberts Building No. 10 (Restrooms-Men's, Banquet)	Sign does not contain raised characters or Braille, and is located on door greater than 60 inches from the floor	Add sign	\$ 50	
Roberts Building No. 11 (Restrooms-Women's, Banquet)	Soap dispenser is mounted greater than 44 inches from the floor	Add sign	\$ 50	
Roberts Building No. 12 (Restrooms-Men's, Banquet)	Soap dispenser is mounted greater than 44 inches from the floor	Adjust dispenser	\$ 50	
Roberts Building No. 13 (Restrooms-Women's, Banquet)	Soap dispenser is mounted greater than 44 inches from the floor	Adjust dispenser	\$ 50	
Roberts Building No. 14 (Restrooms-Men's, Banquet)	Coat hook is not mounted between 15 and 48 inches above the floor	Adjust hook	\$ 50	

ADA TRANSITION PLAN

Facility/Item Number	Issue	Resolution	Cost	Notes
Roberts Building No. 15 (Restrooms-Women's, Banquet)	Coat hook is not mounted between 15 and 48 inches above the floor	Adjust hook	\$ 50	
Roberts Building No. 16 (Restroom-Sign)	No signs at inaccessible restrooms to give directions to accessible restrooms	Add signs	\$ 100	2 signs
Roberts Building No. 17 (Restrooms-Men's, Banquet)	Rear grab bar does not extend at least 24 inches on open side	Relocate grab bar	\$ 100	
Roberts Building No. 18 (Restrooms-Women's, Banquet)	Rear grab bar does not extend at least 24 inches on open side	Relocate grab bar	\$ 100	
Roberts Building No. 19 (Restrooms-Men's, Banquet)	Mirror over lavatory is greater than 40 inches from floor	Relocate mirror	\$ 100	
Roberts Building No. 20 (Restrooms-Women's, Banquet)	Mirror over lavatory is greater than 40 inches from floor	Relocate mirror	\$ 100	
Roberts Building No. 21 (Restrooms-Men's, Banquet)	Side grab bar is less than 42 inches long and does not extend at least 54 inches from rear wall	Add grab bar and vertical grab bar	\$ 150	
Roberts Building No. 22 (Restrooms-Women's, Banquet)	Side grab bar is less than 42 inches long and does not extend at least 54 inches from rear wall	Add grab bar and vertical grab bar	\$ 150	
Roberts Building No. 23 (Restrooms-Men's, Banquet)	Towel dispenser cannot be operated without tight grasping, pinching or twisting of the wrist and is greater than 48 inches from floor	Add hand dryer	\$ 500	
Roberts Building No. 24 (Restrooms-Women's, Banquet)	Towel dispenser cannot be operated without tight grasping, pinching or twisting of the wrist and is greater than 48 inches from floor	Add hand dryer	\$ 500	
Roberts Building No. 25 (Restrooms-Men's, Banquet)	Lavatory surface is greater than 34 inches from floor	Relocate lavatory	\$ 500	
Roberts Building No. 26 (Restrooms-Women's, Banquet)	Lavatory surface is greater than 34 inches from floor	Relocate lavatory	\$ 500	Lower solid surface unit.
Roberts Building No. 27 (Restrooms-Men's, Banquet)	Door requires greater than 5 pounds of force to open	Relocate door	\$ 600	
Roberts Building No. 28 (Restrooms-Women's, Banquet)	Door requires greater than 5 pounds of force to open	Relocate door	\$ 600	
Roberts Building No. 29 (Restrooms-Men's, Banquet)	Stall compartment does not contain a 60 inch by 56 inch clear space. Centerline of toilet is not 17 to 19 inches from side wall. Stall door does not have 18 inches by 60 inches of clearance on pull side. Centerline of toilet is not 15 to 18 inches from side wall.	Reconfigure restroom	\$ 2,500	Relocate stud wall, due to window locations. Relocate fixtures and partitions as required for new ADA stall location.
Roberts Building No. 30 (Restroom-Women's, Banquet)	Stall compartment does not contain a 60 inch by 56 inch clear space. Length from door to privacy wall is less than 48 inches. Front approach to the pull side of the door does not have at least 18 inches maneuvering clearance, beyond lath side plus 60 inches clear depth. Stall door does not have 18 inches by 60 inches of clearance on pull side. Centerline of toilet is not 15 to 18 inches from side wall.	Reconfigure restroom	\$ 2,500	Relocate stud wall, due to window locations. Relocate fixtures and partitions as required for new ADA stall location.
Roberts Building No. 31 (Service Counters-Kitchen)	Top of counter is not 36 inches minimum from floor	Lower either entire counter or at least 36" wide portion of counter to be no higher than 36" above floor	\$ 4,000	
Red Cross Building No. 1 (Exterior Route-Sign)	No sign at the accessible entrance with the International Accessibility Symbol	Add sign	\$ 50	
Red Cross Building No. 2 (Exterior Route-Door)	Door closes in less than 5 seconds	Adjust door closer	\$ 50	
Red Cross Building No. 3 (Exterior Route-Sign)	No signs at inaccessible entrances to give directions to the accessible entrance	Add signage that provides directions to the accessible entrance	\$ 100	2 signs
Red Cross Building No. 4 (Exterior Route-Door)	Door threshold is greater than 1/4 inch high	Replace threshold	\$ 200	2 doors
Red Cross Building No. 5 (Exterior Route-Route)	No accessible path is provided from parking to facilities	Add accessible path	\$ 600	20' at \$30/LF
Red Cross Building No. 6 (Exterior Route-Door)	Front approach to the pull side of the door does not have at least 18 inches maneuvering clearance beyond lath side plus 60 inches clear depth	Reconfigure to provide appropriate clear space	\$ 1,500	Relocate plant and bench. Expand stoop to allow minimum 60" approach depth.
Red Cross Building No. 7 (Parking-Sign)	No sign designating spaces as accessible	Add signs	\$ 160	2 exterior signs
Red Cross Building No. 8 (Parking-Accessible Space)	Not all accessible spaces have an access aisle	Remove and replace pavement markings to provide access aisles	\$ 300	
Red Cross Building No. 9 (Parking-Accessible Space)	Slope of designated access aisle is greater than 1:48 (2%)	Regrade pavement or relocate accessible space to level area	\$ 1,500	Assumes regrade and addition of pavement for accessible space, pavement markings, and required signage
Red Cross Building No. 10 (Interior Route-Providing Object)	Fire extinguisher protrudes into walkway greater than 4 inches and is higher than 54 inches	Install fire extinguisher in cabinet, recessed within 54 inches	\$ 400	
Red Cross Building No. 11 (Restrooms-Unisex Restroom)	Required knee space is not provided	Relocate lavatory	\$ 500	
Administration Building No. 1 (Exterior Route-Sign)	No sign at accessible entrance with International Accessibility Symbol	Add sign	\$ 50	
Administration Building No. 2 (Exterior Route-Door)	Door closes in less than 5 seconds	Adjust door closer	\$ 100	2 doors
Administration Building No. 3 (Exterior Route-Door)	Door is not equipped with hardware operable with one hand and without tight grasping, pinching, or twisting of wrist	Relocate door hardware	\$ 250	Widen sidewalk to the left of the door in front of stoop in order to get minimum 60" approach depth. Cost includes removal of existing sidewalk and cost of new 5" concrete sidewalk on grade.
Administration Building No. 4 (Exterior Route-Door)	Front approach to the pull side of the door does not have at least 18 inches maneuvering clearance beyond lath side plus 60 inches clear depth	Reconfigure to provide required space	\$ 250	
Administration Building No. 5 (Exterior Route-Route)	Route has running slope greater than 1:20	Add accessible path	\$ 1,500	50' at \$30/LF

Facility Item Number	Issue	Resolution	Cost	Notes
Administration Building No. 6 (Parking-Accessible Space)	No designated accessible parking	Provide one van accessible space on the closest accessible route to the accessible entrance, including the proper signage and pavement markings.	\$ 2,000	Assumes regrade and addition of pavement for accessible space, pavement markings, and required signage
Administration Building No. 9 (Exterior Route-Door)	Door threshold is greater than 1/4 inch high	Replace threshold	\$ 100	
Administration Building No. 7 (Restrooms-Unisex Restroom)	Required knee space is not provided	Replace lavatory	\$ 500	
Administration Building No. 8 (Restrooms-Unisex Restroom)	Entire restroom is non compliant	Replace fixtures and reconfigure restroom	\$ 7,500	Cost includes relocation of sink and cabinet on other side of wall. Courtroom will have to be modified (cut down).
City Garage No. 1 (Exterior Route-Signs)	No sign at accessible entrance with International Accessibility Symbol	Add sign	\$ 50	
City Garage No. 2 (Exterior Route-Door)	Door is not equipped with hardware that is operable with one hand without grasping, pinching, or twisting of the wrist	Replace door hardware	\$ 50	
City Garage No. 3 (Exterior Route-Route)	Route to exterior door has abrupt change in level greater than 0.25 inches and front approach to the pull side of the exterior door does not have at least 18 inches maneuvering clearance beyond latch side plus 60 inches clear depth	Add ramp to the landing outside of entrance and extend pavement to give clear floor space	\$ 1,000	
City Garage No. 4 (Exterior Route-Route)	Route has cross slope greater than 1:48 and route has running slope greater than 1:20	Regrade pavement or relocate accessible space to level area	\$ 1,000	
City Garage No. 5 (Exterior Route-Door)	There is less than 48 inches of distance between entrance doors in addition to the width of the door's swinging into the door's approach to the pull side of the interior door plus at least 18 inches maneuvering clearance beyond latch side plus 60 inches clear depth	Reconfigure to provide appropriate clear space	\$ 6,000	Extend Vestibule/shift interior entrance door to achieve 48" clear distance. Widen sidewalk at vestibule entrance to give clear floor space for a front approach entry.
City Garage No. 6 (Parking-Accessible Space)	Designated van accessible space is not at least 11 feet wide with 5 foot access aisle or 8 feet wide with 5 foot access aisle	Remove and replace pavement markings to provide a van accessible space	\$ 300	
City Garage No. 7 (Parking-Accessible Space)	Slope of designated access aisle is greater than 1:48 (2%)	Regrade pavement or relocate accessible space to level area	\$ 1,000	
City Garage No. 8 (Interior Route-Drinking Fountain)	Drinking fountain protrudes greater than 4 inches from wall and has leading edge greater than 27 inches from the floor	Replace drinking fountain	\$ 500	
City Garage No. 9 (Interior Route-Drinking Fountain)	Drinking fountain spout is greater than 36 inches from floor	Replace drinking fountain	\$ 500	
City Garage No. 10 (Restrooms-Men's Restroom)	Restroom is not compliant	Add sign designating restroom employees only	\$ 50	
City Garage No. 11 (Restrooms-Women's Restroom)	Restroom is not compliant	Add sign designating restroom employees only	\$ 50	
City Garage No. 12 (Restrooms-Women's Restroom)	Sign is mounted with characters that are greater than 60 inches from floor	Relocate sign	\$ 50	
Tennis Court No. 1 (Exterior Route-Route)	No accessible route is provided from parking to facilities	ADD accessible path	\$ 1,800	60' at \$30/LF
Tennis Court No. 2 (Parking-Accessible Space)	No designated accessible parking	Add van accessible parking space	\$ 2,000	Assumes regrade and addition of pavement for accessible space, pavement markings, and required signage
Tennis Court No. 3 (Restrooms-Men's Restroom)	No sign on wall on latch side of restroom door	ADD sign	\$ 50	
Tennis Court No. 4 (Restrooms-Women's Restroom)	No sign on wall on latch side of restroom door	ADD sign	\$ 50	
Tennis Court No. 5 (Restrooms-Men's Restroom)	Court hook is not mounted between 15 and 48 inches above the floor	Adjust hook	\$ 50	
Tennis Court No. 6 (Restrooms-Women's Restroom)	Court hook is not mounted between 15 and 48 inches above the floor	Adjust hook	\$ 50	
Tennis Court No. 7 (Restrooms-Men's Restroom)	Door is not equipped with hardware operable without tight grasping, pinching or twisting of the wrist	Replace hardware	\$ 50	
Tennis Court No. 8 (Restrooms-Women's Restroom)	Door is not equipped with hardware operable without tight grasping, pinching or twisting of the wrist	Replace hardware	\$ 50	
Tennis Court No. 9 (Restrooms-Men's Restroom)	No soap dispenser is provided	Add soap dispenser	\$ 100	
Tennis Court No. 10 (Restrooms-Women's Restroom)	No soap dispenser is provided	Add soap dispenser	\$ 100	
Tennis Court No. 11 (Restrooms-Men's Restroom)	Operable parts of door hardware are not mounted between 34 and 48 inches above the floor	Relocate hardware	\$ 100	
Tennis Court No. 12 (Restrooms-Women's Restroom)	Operable parts of door hardware are not mounted between 34 and 48 inches above the floor	Relocate hardware	\$ 100	
Tennis Court No. 13 (Restrooms-Men's Restroom)	Door threshold is greater than 1/4 inch high	Replace threshold	\$ 100	
Tennis Court No. 14 (Restrooms-Women's Restroom)	Door threshold is greater than 1/4 inch high	Replace threshold	\$ 100	
Tennis Court No. 15 (Restrooms-Men's Restroom)	Faucet cannot be operated without tight grasping, pinching or twisting of the wrist and force required to activate faucet is greater than 5 pounds	Replace faucet	\$ 250	
Tennis Court No. 16 (Restrooms-Women's Restroom)	Faucet cannot be operated without tight grasping, pinching or twisting of the wrist and force required to activate faucet is greater than 5 pounds	Replace faucet	\$ 250	
Tennis Court No. 17 (Restrooms-Men's Restroom)	No towel dispenser or hand dryer is provided	Add hand dryer	\$ 500	
Tennis Court No. 18 (Restrooms-Women's Restroom)	No towel dispenser or hand dryer is provided	Add hand dryer	\$ 500	

ADA TRANSITION PLAN

Facility Item Number	Issue	Resolution	Cost	Notes
Tennis Court No. 19 (Restrooms-Men's Restroom)	Clear floor space under lavatory does not extend between 17 and 25 inches	Replace lavatory	\$ 500	
Tennis Court No. 20 (Restrooms-Men's Restroom)	Clear floor space under lavatory is not at least 9 inches high	Replace lavatory	\$ 500	
Tennis Court No. 21 (Restrooms-Women's Restroom)	Clear floor space under lavatory does not extend between 17 and 25 inches	Replace lavatory	\$ 500	
Tennis Court No. 22 (Restrooms-Women's Restroom)	Door requires greater than 5 pounds of force to open	Replace door	\$ 500	
Tennis Court No. 23 (Restrooms-Men's Restroom)	Door requires greater than 5 pounds of force to open	Replace door	\$ 600	
Tennis Court No. 24 (Restrooms-Women's Restroom)	There is not at least 18 inches of maneuvering clearance beyond the latch side of the door plus 60 inches clear depth	Remove fence and widen concrete slab	\$ 800	
Tennis Court No. 25 (Restrooms-Men's Restroom)	There is not at least 18 inches of maneuvering clearance beyond the latch side of the door plus 60 inches clear depth	Remove fence and widen concrete slab	\$ 800	
Tennis Court No. 26 (Restrooms-Women's Restroom)	No accessible stall is provided	Reconfigure restroom	\$ 7,500	
Tennis Court No. 27 (Restrooms-Men's Restroom)	No accessible stall is provided	Reconfigure restroom	\$ 7,500	
Tennis Court No. 28 (Restrooms-Women's Restroom)	Picnic table does not extend between 17 and 25 inches under the surface	Add accessible picnic table	\$ 500	
Roberts Park Pavilion No. 1 (Parking-Accessible Space)	No designated van accessible parking space	Add van accessible parking space	\$ 2,000	Assumes regrade and addition of pavement for accessible space, pavement markings, and required signage
Roberts Park Pavilion No. 2 (Seating-Picnic Tables)	Knee space between 27 inches high and 30 inches wide is not provided	Modify support to provide required space	\$ 100	
Roberts Park Pavilion No. 3 (Seating-Picnic Tables)	Picnic table does not extend between 17 and 25 inches under the table	Modify support to provide required space	\$ 100	
Small Shelter No. 1 (Exterior Route-Round)	No accessible route is provided from parking to facilities	Add accessible path	\$ 100	
Small Shelter No. 2 (Parking-Accessible Space)	No designated accessible parking	Add van accessible parking space	\$ 2,000	Assumes regrade and addition of pavement for accessible space, pavement markings, and required signage
Small Shelter No. 3 (Seating-Picnic Tables)	Required knee space is not provided	Add accessible picnic table	\$ 500	
Park Road Shelter No. 1 (Exterior Route-Round)	Ramp exceeds 8.33% maximum running slope requirements	Regrade ramp	\$ 1,400	
Park Road Shelter No. 2 (Exterior Route-Round)	No accessible route is provided from parking to facilities	Add accessible path	\$ 1,500	50' at \$30/LF
Park Road Shelter No. 3 (Parking-Accessible Space)	No designated accessible spaces are not located on closest route to accessible entrance	Remove signs and pavement markings at existing two designated accessible spaces	\$ 100	
Park Road Shelter No. 4 (Parking-Accessible Space)	No designated accessible parking	Add van accessible parking space	\$ 2,000	Assumes regrade and addition of pavement for accessible space, pavement markings, and required signage
Park Road Shelter No. 5 (Seating-Picnic Tables)	Required knee space is not provided	Add accessible picnic table	\$ 500	
Offits Park No. 1 (Parking-Accessible Space)	No designated accessible parking	Add van accessible parking space	\$ 2,000	Assumes regrade and addition of pavement for accessible space, pavement markings, and required signage
Offits Park No. 2 (Play Areas-Round)	Transfer space is not stable, firm, and slip resistant	Add accessible path	\$ 1,500	50' at \$30/LF
Offits Park No. 3 (Play Areas-Transfer Platform)	Transfer space is not stable, firm, and slip resistant	Add accessible path area	\$ 6,000	Based on most affordable accessible play unit supplied by GameTime
Offits Park No. 4 (Play Areas-Ground Surface)	Ground surface of play area is not stable, firm, and slip resistant	Add compliant ground surface	\$ 36,000	2000-SF at \$18/SF
2nd Street Park No. 1 (Exterior Route-Round)	No accessible route from parking to facilities	Add van accessible parking space	\$ 2,000	Assumes regrade and addition of pavement for accessible space, pavement markings, and required signage
2nd Street Park No. 2 (Parking-Accessible Space)	No designated accessible parking	Add accessible path	\$ 600	20' at \$30/LF
2nd Street Park No. 3 (Play Areas-Round)	No accessible route to entrance of play areas	Add compliant ground surface	\$ 45,000	3500-SF at \$18/SF
2nd Street Park No. 4 (Play Areas-Ground Surface)	Ground surface of play area is not stable, firm, and slip resistant	Add compliant ground surface	\$ 4,400	
2nd Street Park No. 5 (Seating-Benches)	Depth of bench is not between 20 and 24 inches	Add bench	\$ 7,500	250' at \$30/LF
Basketball Court No. 1 (Exterior Route-Round)	No accessible route from parking to facilities	Add van accessible parking space	\$ 2,000	Assumes regrade and addition of pavement for accessible space, pavement markings, and required signage
Basketball Court No. 2 (Parking-Accessible Space)	No designated accessible parking	Add accessible path	\$ 3,900	130' at \$30/LF
Covered Bridge Shelter No. 1 (Exterior Route-Round)	No designated accessible parking	Add van accessible parking space	\$ 2,000	Assumes regrade and addition of pavement for accessible space, pavement markings, and required signage
Covered Bridge Shelter No. 2 (Parking-Accessible Space)	No designated accessible parking	Add van accessible parking space	\$ 500	Assumes regrade and addition of pavement for accessible space, pavement markings, and required signage
Covered Bridge Shelter No. 3 (Seating-Picnic Tables)	Required knee space is not provided	Remove and replace pavement markings to provide a van accessible space	\$ 300	
Liberty Building/Shelter No. 1 (Parking-Sign)	Sign designating van accessible space is not at least 11 feet wide	Add accessible picnic table	\$ 500	
Liberty Building/Shelter No. 2 (Parking-Accessible Space)	Designated van accessible space is not at least 11 feet wide	Remove and replace pavement markings to provide a van accessible space	\$ 132,000	0.5 mile (2640 LF) paved trail at \$50/LF
Liberty Building/Shelter No. 3 (Seating-Picnic Tables)	Required knee space is not provided	Add accessible picnic table	\$ 2,000	Assumes regrade and addition of pavement for accessible space, pavement markings, and required signage
John Comer Nature Preserve No. 1 (Exterior Route-Round)	No accessible trail is provided	Add accessible trail	\$ 2,000	Assumes regrade and addition of pavement for accessible space, pavement markings, and required signage
John Comer Nature Preserve No. 2 (Parking-Accessible Space)	No designated accessible parking	Add van accessible parking space	\$ 500	
John Comer Nature Preserve No. 3 (Restroom-Restroom)	No accessible restroom is provided	Add accessible portable restroom	\$ 2,500	
John Comer Nature Preserve No. 4 (Seating-Picnic Tables)	Sign does not read "van accessible at the van accessible space"	Replace existing sign	\$ 50	Upper lot
Frazee Center No. 1 (Parking-Sign)	Sign designating van accessible space is not provided	Add sign	\$ 80	Lower lot

Facility Item Number	Issue	Resolution	Cost	Notes
Frazee Center No. 3 (Parking-Accessible Space)	Designated van accessible space is not at least 11 feet wide with 5 foot access aisle or 8 feet wide with 8 foot access aisle	Remove and replace pavement markings to provide a van accessible space at upper and lower lot.	\$ 600	
Frazee Center No. 4 (Exterior Route-Ramp)	Curb ramp has flares with slope greater than 10 percent	Replace curb ramp to meet requirements	\$ 1,400	
Frazee Center No. 5 (Exterior Route-Ramp)	Ramp running slope exceeds 8.33%; cross slope exceeds 2% and does not contain a 60" x 60" level landing for change of direction; handrail is not between 34" and 38" from ground surface; does not have a barrier to prevent the passage of a 4" sphere at ground level, and does not extend horizontally 12" beyond the top and bottom of ramp	Replace ramp to meet requirements	\$ 12,150	Ramp to lower level from lower parking, 90 LF of ramp @ \$35/LF and 180 LF of handrail @ \$50/LF
Frazee Center No. 6 (Exterior Route-Route)	abrupt level change in route exceeds 1/4 inch	Replace sidewalk to meet requirements	\$ 300	Assumes 10' sidewalk replacement
Frazee Center No. 7 (Exterior Route-Signs)	No sign at accessible entrance with International Accessibility Symbol	Add sign	\$ 80	
Frazee Center No. 8 (Exterior Route-Signs)	No signs at inaccessible entrances to give directions to the accessible entrance	Add signage that provides directions to the accessible entrance	\$ 80	
Frazee Center No. 9 (Exterior Route-Door)	Door threshold is greater than 1/4 inch high	Replace threshold	\$ 100	
Frazee Center No. 10 (Exterior Route-Door)	Door requires greater than 5 pounds of force to open	Replace door	\$ 600	
Frazee Center No. 11 (Interior Route-Service Counter)	Counter is greater than 36 inches from floor and protrudes greater than 4" into circulation path	Aid tactile warning and reconstruct counter	\$ 2,400	
Frazee Center No. 12 (Interior Route-Door)	Door is not equipped with hardware that is operable with one hand without grasping, pinching, or twisting of the wrist	Replace door hardware	\$ 50	Kitchen Door
Frazee Center No. 13 (Interior Route-Door)	Door requires greater than 5 pounds of force to open	Replace door	\$ 600	Interior Entrance Door
Frazee Center No. 14 (Interior Route-Controls)	Thermostat is located greater than 48 inches from floor	Relocate thermostat	\$ 50	
Frazee Center No. 15 (Drinking Fountains-Entry)	Fountain does not have center clear space of 30 inches by 48 inches or knee clearance at least 27 inches from ground	Replace drinking fountain	\$ 500	
Frazee Center No. 16 (Restrooms-Men's Restroom)	Restroom sign does not contain Braille, and is located on door greater than 60 inches from the floor	Install compliant sign on latch side of door between 48 and 60 inches from the floor	\$ 50	Include International Accessibility Symbol
Frazee Center No. 17 (Restrooms-Men's Restroom)	There is not clear floor space at least 24 inches by 54 inches on pull side of the door; the door requires greater than 5 pounds to operate and cannot be operated with one hand without tight grasping, pinching or twisting of the wrist; the mirror is located above the lavatory and greater than 40 inches from the floor; the coat hook is not located between 35 and 48 inches from the floor; the lavatory does not contain knee clearance at least 27 inches from floor; does not have insulated pipes and cannot be operated without tight grasping, pinching or twisting of the wrist; the towel dispenser and soap dispenser cannot be operated without tight grasping, pinching or twisting of the wrist; the toilet is not between 16 and 18 inches from side wall, does not contain clear floor space of 60 inches by 56 inches, and is not between 17 inches and 19 inches from floor; the side grab bar does not extend 54 inches from the rear wall; there is no rear grab bar flush control is not located on open side of water closet; stall door does not have door pulls on both sides and lock that can be operated without tight grasping, pinching or twisting of the wrist	Replace fixtures and reconfigure restroom	\$ 7,500	
Frazee Center No. 18 (Restrooms-Men's Restroom)	Restroom sign does not contain Braille, and is located on door greater than 60 inches from the floor	Install compliant sign on latch side of door between 48 and 60 inches from the floor	\$ 50	Include International Accessibility Symbol

ADA TRANSITION PLAN

Facility Item Number	Issue	Resolution	Cost	Notes
Frazee Center No. 19 (Restrooms-Women's Restroom)	<p>The door cannot be operated with one hand without tight grasping, pinching or twisting of the wrist, the mirror is located above the lavatory and greater than 40 inches from the floor; the coat hook is not located between 15 and 48 inches from the floor; the lavatory does not contain a clear path at least 36 inches wide; does not have clear floor space 30 inches by 48 inches; does not have insulated pipes; and cannot be operated without tight grasping, pinching or twisting of the wrist; the lower dispenser and soap dispenser cannot be operated without tight grasping, pinching or twisting of the wrist; the toilet is not between 16 and 18 inches from side wall; does not contain clear floor space of 60 inches by 36 inches; and is not between 17 inches and 19 inches from floor; the side grab bar does not extend 24 inches from the rear wall; there is no rear grab bar; hand control is not located on open side; 60 inches clear floor space; and rear wall clear space is not 48 inches; the door pull does not extend 18 inches from the bottom of the door and lock that can be operated without tight grasping, pinching or twisting of the wrist.</p>	<p>Replace fixtures and reconfigure restroom</p>	<p>\$ 7,500</p>	
TOTAL COST			<p>\$ 652,080</p>	

APPENDIX C
SIDEWALK COST OPINION TABLES

ADA TRANSITION PLAN

Street Name and Location	Remove and replace existing sidewalk, minimum 4-in thick (\$30/ft)	Remove and replace existing sidewalk, minimum 6-in thick (\$33/ft)	Remove tree and utility stamp (\$80/tree)	Relocate existing utility (\$200/ft)	Total Cost	Notes
25th Street - From Western Ave. to Virginia Ave.	664	136	0	\$0	\$25,380	Pav. overgrown near Western Ave. on north side; cross slope >2% in some areas and cracked panels throughout rest of length
26th Street - From Iowa Ave. to Park Rd.	1715	300	5	\$0	\$65,935	Park Rd. to Virginia Ave. and Vermont Ave. to Iowa Ave. cracked, overgrown, most cross slopes >2%; rest of length some spotty cross slope issues
27th Street - From Grand Ave. to Park Rd.	274	84	2	\$0	\$12,745	South side - >90% compliant; heaving and cross slope >2% on north side; streets at east and >2% cross slope and <3%
28th Street - From Western Ave. to End	2624	192	0	\$0	\$85,440	Some areas overgrown; cross slope >2% at intermittent locations throughout; some areas contain cracked panels
Western Avenue - From 30th to 24th	593	168	0	\$0	\$23,655	Slope >2% near north end especially at drives; some heaving of panels occurring; fairly good condition throughout
Iowa Avenue - From 30th to 24th	1394	240	0	\$0	\$41,250	30th to 28th some grassed over areas and some >2%; if section near school in good condition with some of the drive crossings needing replacement; mid block crosswalk for school does not have ramps
Vermont Avenue - From 30th to 24th	1146	360	0	\$0	\$47,040	Off and on cross slope compliance; cracked and overgrown panels in NE portion; southern stretch is overgrown on west side and east has minor heaving
N. Grand Avenue - From 30th to 24th	1008	480	0	\$0	\$47,040	East side in very good condition; small occasional areas with >2% cross slope; west side has spotty cracked areas and cross slopes >2% at drive crossings
Indiana Avenue - From 28th to 24th	150	0	0	\$0	\$4,500	All overgrown, cracked, or >2% cross slope
Virginia Avenue - From 30th to 24th	3053	456	2	\$0	\$109,132	North half mostly cracked and overgrown with the occasional compliant panel; southern portion contains intermittent issues including cracking, heaving, and overgrown areas
Ohio Avenue - From 30th to 27th	429	96	0	\$0	\$16,230	Intermittent cracking and >2% cross slopes between 28th and 29th; minor weed overgrowth
Leah Ct. - From 28th to 24th	122	60	1	\$0	\$6,545	Some cross slopes >2%; some heaving; minor cracking
28th Street - From Lincoln Ave. to Whitewater Ave.	1200	240	0	\$0	\$44,400	Nearly all contains >2% cross slopes; some cracked areas; only occasional panels are compliant
Earl Drive - From Lincoln Ave. to Whitewater Ave.	1364	228	0	\$0	\$48,903	Nearly all contains >2% cross slopes; some cracked areas; only occasional panels are compliant
23rd Street - From Lincoln Ave. to Whitewater Ave.	989	216	0	\$0	\$37,232	Nearly all contains >2% cross slopes; some cracked areas; only occasional panels are compliant
22nd Street - From Western Ave. to Indiana Ave.	1026	180	0	\$0	\$37,080	Some areas in good condition; non-compliant areas are cracked and partially overgrown
Woodland Drive - From Lincoln Ave. to Whitewater Blvd.	1430	168	8	\$0	\$55,132	Mostly uneven and heaved panels; small area in good condition near Columbia Ave.
22nd Street - From Lincoln Ave. to Whitewater Blvd.	974	360	0	\$0	\$41,820	Intermittent cross slopes >2%; some cracked panels on west end
22nd Street - From Vermont Ave. to Virginia Ave.	248	60	1	\$0	\$10,340	Mostly good condition; some cross slopes >2%
Scott Street - From Lincoln Ave. to Whitewater Blvd.	1490	360	1	\$0	\$58,100	Mostly cracked, heaved, and overgrown; occasional compliant panels
21st Street - From Lincoln Ave. to Grand Ave.	1546	360	0	\$0	\$58,971	Mostly overgrown on west end; fair condition from Western Ave. to Grand Ave. with some cracking and heaving
21st Street - From Ohio Ave. to Park Rd.	170	24	0	\$0	\$5,925	Mostly less than 36" wide
20th Street - From Western Ave. to Grand Ave.	1108	192	3	\$0	\$42,360	Mostly overgrown from with some cross slopes >2%
20th Street - From Grand Ave. to Park Rd.	892	192	0	\$0	\$33,480	Excellent condition with occasional cross slopes >2% and <6%
19th Street - From Western Ave. to Grand Ave.	1439	180	3	\$0	\$51,855	Mostly cracked and heaved with occasional compliant areas
19th Street - From Grand Ave. to Park Rd.	1105	180	3	\$0	\$41,856	South side is mostly heaved; north side is good condition with intermittent cross slopes >2% especially at drive crossings
Lincoln Avenue - From 24th to 21st	627	84	0	\$0	\$21,741	Mostly overgrown and some cracking from 21st to 22nd; cross slopes >2% near 24th and some overgrowth near 23rd
Whitewater Avenue - From 24th to 23rd	664	120	0	\$0	\$24,120	Some compliant areas in northwest section; others have cross slopes >2% and overgrown joints
Columbia Avenue - From 23rd to 21st	942	168	0	\$0	\$24,140	Intermittent areas with variety of issues including cracking, heaving, overgrown joints, and cross slopes >2%
Whitewater Boulevard - From Woodland Dr. to 21st	359	96	0	\$0	\$14,130	Good condition north of Scott St. with some overgrowth; south of Scott St. is all overgrown

Street Name and Location	Remove and replace existing sidewalk, minimum 4-IN thick (\$30/ft)	Remove and replace existing sidewalk, minimum 6-IN thick (\$35/ft)	Remove tree and grind stump (\$800/tree)	Relocate existing utility (\$1000/ft)	Total Cost	Notes
Western Avenue - From 24th to 18th	2534	304	0	\$0	\$63,154	North end has intermittent areas with variety of issues including cracking, heaving, overgrown joints, and cross slopes >2%; south end is mostly overgrown
Boulevard Place - From 18th to 18th	348	0	0	\$0	\$10,431	Fair condition, some cross slopes >2% and occasional cracked panels
Iowa Avenue - From 24th to 21st	1500	72	5	\$0	\$63,208	Intermittent areas with variety of issues including cracking, heaving, overgrown joints, and cross slopes >2%
Vermont Avenue - From 24th to 18th	3161	432	12	\$0	\$119,562	North half in better condition than south half; Intermittent areas with variety of issues including cracking, heaving, overgrown joints, and cross slopes >2% in some areas near school; east side is in good condition; west side has cracking and heaving; some trees need to be trimmed
N. Grand Avenue - From 20th to 18th	967	180	2	\$0	\$36,898	South end is in good condition but has cross slopes >2%, rest contains intermittent areas with variety of issues including cracking, heaving, overgrown joints, and cross slopes >2%
Indiana Avenue - From 24th to 19th	3737	444	8	\$0	\$134,044	South end is in good condition but has cross slopes >2%, rest contains intermittent areas with variety of issues including cracking, heaving, overgrown joints, and cross slopes >2%
Virginia Avenue - From 24th to 19th	2772	312	5	\$0	\$98,089	South end is in good condition but has cross slopes >2%, rest contains intermittent areas with variety of issues including cracking, heaving, overgrown joints, and cross slopes >2%
Ohio Avenue - From 22nd to 18th	1667	216	1	\$0	\$58,955	Mostly good condition, occasional cross slopes >2%; south end contains some cracked and heaved panels
18th Street - From Michigan Ave. to N. Illinois Ave.	1368	0	0	\$0	\$41,040	Mostly cracked and overgrown
18th Street - From Western Ave. to Grand Ave.	1465	240	3	\$0	\$4,756	Mostly cracked, heaved, and overgrown; occasional compliant panels
18th Street - From Central Ave. to Eastern Ave.	632	72	2	\$0	\$23,080	Mostly overgrown on north side; mostly cracked and heaved on south side
17th Street - From Kentucky Ave. to N. Illinois Ave.	575	60	0	\$0	\$19,350	All overgrown, cracked, or >2% cross slope
17th Street - From Western Ave. to Ohio Ave.	2462	384	8	\$0	\$93,685	Intermittent areas with variety of issues including cracking, heaving, overgrown joints, and cross slopes >2%
17th Street - From Central Ave. to East St.	935	168	3	\$0	\$36,815	Intermittent areas with variety of issues including cracking, heaving, overgrown joints, and cross slopes >2%
16th Street - From Lincoln Ave. to N. Illinois Ave.	602	96	0	\$0	\$24,105	Mostly cracked, heaved, and overgrown; occasional compliant panels
16th Street - From Western Ave. to Central Ave.	2507	420	5	\$0	\$83,804	Intermittent areas with variety of issues including cracking, heaving, overgrown joints, and cross slopes >2%
16th Street - From Central Ave. to N. Eastern Ave.	455	96	0	\$0	\$17,018	Mostly cracked, heaved, and overgrown; occasional compliant panels
15th Street - From Vermont Ave. to Virginia Ave.	1501	192	3	\$0	\$4,118	Mostly cracked, heaved, and overgrown; occasional compliant panels
14th Street - From Eastern Ave. to Fayette St.	999	132	3	\$0	\$36,990	Mostly cracked, heaved, and overgrown; occasional compliant panels
13th Street - From Grand Ave. to Central Ave.	767	60	2	\$0	\$26,704	Some areas at west end require trimming of bushes; rest is mostly cracked, heaved, and overgrown; occasional compliant panels
13th Street - From Eastern Ave. to River St.	1339	180	2	\$0	\$48,070	Intermittent areas with variety of issues including cracking, heaving, overgrown joints, and cross slopes >2%
Mount Street - From Lincoln Ave. to Western Ave. W.	752	48	0	\$0	\$24,240	Good condition at west end with cross slopes >2% at drive crossings; rest is all cracked and overgrown
12th Street - From Western Ave. to Central Ave.	1695	108	6	\$0	\$59,442	Mostly cracked, heaved, and overgrown; occasional compliant panels
12th Street - From Central Ave. to River St.	2002	216	6	\$0	\$72,408	Mostly cracked, heaved, and overgrown; occasional compliant panels
11th Street - From Western Ave. to Central Ave.	1671	144	6	\$0	\$59,968	Mostly cracked, heaved, and overgrown; occasional compliant panels
11th Street - From Central Ave. to Fayette St.	354	48	0	\$0	\$12,285	Intermittent areas with variety of issues including cracking, heaving, overgrown joints, and cross slopes >2%
Kentucky Avenue - From 18th to 16th	156	24	0	\$0	\$5,520	North end is completely overgrown; south end is in good condition except at drive crossings where cross slope >2%
Columbia Avenue - From 18th to Mount St.	1124	240	0	\$0	\$48,105	Some cross slopes >2% on south end near parking lot; some cracking, heaving, and overgrowth in northern portion
Georgia Avenue - From 18th to 16th	1569	60	2	\$0	\$50,761	Mostly cracked, heaved, and overgrown; occasional compliant panels
N. Illinois Avenue - From 18th to Mount St.	853	120	2	\$0	\$31,390	Southern end has some areas in good condition with half cross slopes >2%; rest is mostly cracked, heaved, and overgrown; occasional compliant panels

ADA TRANSITION PLAN

Street Name and Location	Remove and replace existing sidewalk, minimum 48" wide (\$30/ft)	Remove and replace existing sidewalk, minimum 6'6" wide (\$35/ft)	Remove trees and grind stump (\$500/tree)	Reduce existing utility (\$200/ft)	Total Cost	Notes
Western Avenue W - From Mount St. to Railroad	410	0	1	\$0	\$13,100	All overgrown, cracked, or >2% cross slope
Western Avenue - From 18th to Railroad	1694	240	1	\$0	\$60,017	Near cemetery is in fair condition but overgrown in joints; rest is mostly cracked, heaved, and overgrown; occasional compliant panels
Long Avenue - From 37th to 16th	533	60	1	\$0	\$13,475	Mostly cracked, heaved, and overgrown; occasional compliant panels
Vermont Avenue - From 18th to 15th	866	24	2	\$0	\$38,420	Small portion near 16th St. in good condition; rest is mostly cracked, heaved, and overgrown; occasional compliant panels
N. Grand Avenue - From 18th to Railroad	2782	360	7	\$0	\$101,066	Intermittent areas with variety of issues including cracking, heaving, overgrown joints, and cross slopes >2%
Indiana Avenue - From 19th to Central Ave.	972	204	6	\$0	\$41,100	Some areas in very good condition with occasional cross slopes >2%; rest is mostly cracked and heaved
Virginia Avenue - From 19th to Central Ave.	1646	216	1	\$0	\$57,752	Intermittent areas with variety of issues including cracking, heaving, overgrown joints, and cross slopes >2%
Ohio Avenue - From 19th to Central Ave.	1251	108	5	\$0	\$45,394	Mostly cracked, heaved, and overgrown; occasional compliant panels
N. Eastern Avenue - From Fairmont St. to Railroad	4203	432	11	\$0	\$150,022	Area near school in fair condition with some cross slopes >2%; rest contains intermittent areas with variety of issues including cracking, heaving, overgrown joints, and cross slopes >2%
Connell Street - From Fairmont St. to 11th	2658	240	7	\$0	\$93,725	Area near school in fair condition with some cross slopes >2%; rest contains intermittent areas with variety of issues including cracking, heaving, overgrown joints, and cross slopes >2%
East Street - From Fairmont St. to 16th	344	36	0	\$0	\$11,380	All overgrown, cracked, or >2% cross slope
Fayette Street - From 14th to 11th	1212	84	2	\$0	\$40,800	Mostly cracked, heaved, and overgrown; occasional compliant panels
11th Street - From Lincoln Ave. to Walnut St.	936	36	0	\$0	\$23,340	Exceeds 2% cross slope, general disrepair (cracked/busted/overgrown grass/abrupt changes in level)
10th Street - From Beech St. to Walnut St.	2320	72	4	\$0	\$75,320	Exceeds 8.33% running slope, exceeds 2% cross slope, general disrepair (cracked/busted/overgrown grass/abrupt changes in level)
9th Street - From Lincoln Ave. to Western Ave. W.	1484	108	4	\$0	\$51,312	Exceeds 2% cross slope, general disrepair (cracked/busted/overgrown grass/abrupt changes in level)
Memorial Drive - From Cemetery to Maple St.	1569	228	5	\$0	\$59,044	Exceeds 8.33% running slope, exceeds 2% cross slope, general disrepair (cracked/busted/overgrown grass/abrupt changes in level)
8th Street - From Maple St. to Grand Ave./Western Ave.	4310	276	1	\$0	\$139,750	Exceeds 8.33% running slope, exceeds 2% cross slope, general disrepair (cracked/busted/overgrown grass/abrupt changes in level)
7th Street - From Fairfield St. to Grand Ave.	1779	156	0	\$0	\$48,886	Exceeds 2% cross slope, general disrepair (cracked/busted/overgrown grass/abrupt changes in level)
Prospect Street - From Summit Ave. to Sherman Dr.	343	12	0	\$0	\$4,710	Exceeds 2% cross slope, general disrepair (cracked/busted/overgrown grass/abrupt changes in level)
6th Street - From Reid St. to Grand Ave.	1084	60	1	\$0	\$35,414	Exceeds 2% cross slope, general disrepair (cracked/busted/overgrown grass/abrupt changes in level)
5th Street - From Maple St. to Hill St.	2135	72	0	\$0	\$65,584	Exceeds 2% cross slope, general disrepair (cracked/busted/overgrown grass/abrupt changes in level)
5th Street - From Franklin St. to Grand Ave.	791	132	0	\$0	\$38,138	Exceeds 2% cross slope, general disrepair (cracked/busted/overgrown grass/abrupt changes in level)
Country Club Road - From Westwood Blvd. to Maple St.	229	0	0	\$0	\$8,976	Exceeds 2% cross slope, exceeds 8.33% running slope
Meyer Avenue - From Maple St. to Summit Ave.	804	24	0	\$0	\$14,980	General disrepair (cracked/busted/overgrown grass/abrupt changes in level)
4th Street - From Western Ave. W. to Grand Ave.	280	48	2	\$0	\$49,275	Exceeds 2% cross slope, general disrepair (cracked/busted/overgrown grass/abrupt changes in level)
Maple Street - From 12th to Meyer Ave.	1517	108	0	\$0	\$23,200	General disrepair (cracked/busted/overgrown grass/abrupt changes in level)
Beech Street - From 12th to 10th	412	264	2	\$0	\$50,376	Exceeds 2% cross slope, exceeds 8.33% running slope
Beech Street - From 8th to 3rd	1441	204	0	\$0	\$64,378	Exceeds 2% cross slope, general disrepair (cracked/busted/overgrown grass/abrupt changes in level)
Oak Street - From 12th to 8th	2479	252	2	\$0	\$59,414	Exceeds 2% cross slope, exceeds 8.33% running slope
Summit Avenue - From 8th to 3rd	2876	204	0	\$0	\$59,414	Exceeds 2% cross slope, exceeds 8.33% running slope

Street Name and Location	Remove and replace existing sidewalk, minimum 4-IN thick (\$30/ft)	Remove and replace existing sidewalk, minimum 6-IN thick (\$35/ft)	Remove tree and grind stump (\$800/tree)	Relocate existing utility (\$2000/EA)	Total Cost	Notes
Lincoln Avenue - From Railroad to 8th	690	36	4	50	\$25,172	Exceeds 2% cross slope, general disrepair (cracked/busted/overgrown grass/abrupt changes in level)
Garfield Street - From 8th to 7th	211	24	0	50	\$7,170	General disrepair (cracked/busted/overgrown grass/abrupt changes in level)
Mulberry Street - From 9th to 8th	523	24	4	50	\$19,742	Exceeds 2% cross slope, general disrepair (cracked/busted/overgrown grass/abrupt changes in level)
Ridd Street - From 8th to 5th	1618	48	1	50	\$51,017	Exceeds 2% cross slope, general disrepair (cracked/busted/overgrown grass/abrupt changes in level)
Walnut Street - From 11th to 8th	1239	72	3	50	\$42,096	Exceeds 2% cross slope, general disrepair (cracked/busted/overgrown grass/abrupt changes in level)
Sycamore Street - From 10th to 8th	680	48	1	50	\$22,874	Exceeds 2% cross slope, general disrepair (cracked/busted/overgrown grass/abrupt changes in level)
Western Avenue W. - From Railroad to 3rd	3470	240	2	50	\$114,112	Exceeds 2% cross slope, general disrepair (cracked/busted/overgrown grass/abrupt changes in level)
Washington Street - From 7th to 5th	1277	108	0	50	\$42,093	Exceeds 2% cross slope, general disrepair (cracked/busted/overgrown grass/abrupt changes in level)
10th Street - From Central Ave. to Fayette St.	480	112	0	50	\$19,020	Intermittent areas with variety of issues including cracking, heaving, overgrown joints, and cross slopes >2%
9th Street - From Grand Ave. to Fayette St.	2011	264	2	50	\$71,182	Western half contains areas in good condition with some cross slopes >2%; rest is mostly cracked, heaved, overgrown, or contains cross slopes >2%
Charles Street - From Eastern Ave. to Fayette St.	312	48	0	50	\$11,040	All overgrown, cracked, or >2% cross slope
8th Street - From Grand Ave. to Eastern Ave.	468	72	1	50	\$17,380	Exceeds 2% cross slope, general disrepair (cracked/busted/overgrown grass/abrupt changes in level)
7th Street - From Grand Ave. to Eastern Ave.	461	120	0	50	\$18,024	Exceeds 2% cross slope, general disrepair (cracked/busted/overgrown grass/abrupt changes in level)
6th Street - From Grand Ave. to Water St.	1098	168	0	50	\$38,820	Exceeds 2% cross slope, general disrepair (cracked/busted/overgrown grass/abrupt changes in level)
5th Street - From Grand Ave. to Eastern Ave.	681	72	0	50	\$22,950	Exceeds 2% cross slope, general disrepair (cracked/busted/overgrown grass/abrupt changes in level)
4th Street - From Grand Ave. to Water St.	1014	96	2	50	\$35,380	Exceeds 2% cross slope, general disrepair (cracked/busted/overgrown grass/abrupt changes in level)
3rd Street - From Eastern Ave. to Water St.	527	48	1	50	\$18,296	Exceeds 2% cross slope, general disrepair (cracked/busted/overgrown grass/abrupt changes in level)
2nd Street - From Grand Ave. to Water St.	1475	96	0	50	\$47,822	Exceeds 2% cross slope, general disrepair (cracked/busted/overgrown grass/abrupt changes in level)
1st Street - From Grand Ave. to Eastern Ave.	926	72	0	50	\$30,314	General disrepair (cracked/busted/overgrown grass/abrupt changes in level)
N. Grand Avenue - From Railroad to 3rd	1069	180	0	\$4,000	\$42,363	Utility poles in front of Senior Center need to be relocated; intermittent areas with variety of issues including cracking, heaving, and cross slopes >2%
Central Avenue - From Railroad to S. 1st	1691	444	0	50	\$66,255	Non-compliant areas exceed 2% cross slope, some general disrepair (cracked/busted/overgrown grass/abrupt changes in level)
N. Eastern Avenue - From 3rd to S. 1st	1462	72	0	50	\$46,368	General disrepair (cracked/busted/overgrown grass/abrupt changes in level)
Conwell Street - From 10th to Charles St.	852	72	0	50	\$28,080	Mostly cracked, heaved, and overgrown; occasional compliant panels
Fayette Street - From 10th to Water St.	227	48	0	50	\$8,502	Intermittent areas with variety of issues including cracking, heaving, overgrown joints, and cross slopes >2%
Western Avenue - From Railroad to 8th	206	60	0	50	\$8,280	Good condition with cross slopes >2% at drives and occasional cracked or heaved panels
S Gray Rd - From W 3rd St to E Veterans Memorial Dr	1681	180	0	50	\$16,724	Exceeds 2% cross slope, exceeds 8.33% running slope
Ridge Rd - From W 3rd St to Timber Creek Dr	1215	312	0	50	\$47,355	Exceeds 2% cross slope, general disrepair (cracked/busted/overgrown grass/abrupt changes in level)
Mary Kay Ln - From Shawnee Pl to Spartan Dr	243	60	0	50	\$9,390	Exceeds 2% cross slope
Timber Creek Dr - From Ranch Rd to End	289	240	0	50	\$17,063	Exceeds 2% cross slope
Canyon Pkwy - From W 3rd St to End	444	480	0	50	\$50,128	Exceeds 2% cross slope, general disrepair (cracked/busted/overgrown grass/abrupt changes in level)

ADA TRANSITION PLAN

Street Name and Location	Remove and replace existing sidewalk, minimum 48" thick (\$30/ft)	Remove and replace existing sidewalk, minimum 6"th thick (\$35/ft)	Remove tree and install ramp (\$600/tree)	Rebate existing utility (\$200/ft)	Total Cost	Notes
Cordillera St. - From W 2nd St to End	568	72	0	\$0	\$13,560	General disrepair (cracked/busted/overgrown grass/abrupt changes in level)
Sunmi Ave. - From W 3rd St to End	678	132	0	\$0	\$24,971	Exceeds 8.33% running slope, exceeds 2% cross slope, general disrepair (cracked/busted/overgrown grass/abrupt changes in level)
Western Ave W - From W 3rd St to W 2nd St	158	12	0	\$0	\$5,160	General disrepair (cracked/busted/overgrown grass/abrupt changes in level)
Nickel Ave. - From W 3rd St to W 1st St	283	60	0	\$0	\$10,563	Exceeds 2% cross slope, general disrepair (cracked/busted/overgrown grass/abrupt changes in level)
W 2nd St - From Western Ave W to S Grand Ave	652	24	0	\$0	\$20,397	Exceeds 2% cross slope, general disrepair (cracked/busted/overgrown grass/abrupt changes in level)
Ranch Rd. - From S Gray Rd to Canyon Pkwy	3461	516	0	\$0	\$121,884	Exceeds 8.33% running slope, exceeds 2% cross slope, general disrepair (cracked/busted/overgrown grass/abrupt changes in level)
Shawnee Pl. - From Spartan Dr to Ridge Rd	1267	156	0	\$0	\$43,476	Exceeds 8.33% running slope, exceeds 2% cross slope, general disrepair (cracked/busted/overgrown grass/abrupt changes in level)
Miami Trail - From End to Canyon Pkwy	231	72	0	\$0	\$9,435	Exceeds 2% cross slope, general disrepair (cracked/busted/overgrown grass/abrupt changes in level)
Ridgewood Ct. - From End to Ridge Rd	472	168	0	\$0	\$20,040	Exceeds 2% cross slope
Commerce St. - From E 5th St to McCann St	203	12	0	\$0	\$6,510	General disrepair (cracked/busted/overgrown grass/abrupt changes in level)
S Fountain St. - From E 5th St to S Fountain St	213	48	0	\$0	\$8,055	Exceeds 2% cross slope, general disrepair (cracked/busted/overgrown grass/abrupt changes in level)
N Fountain St. - From Madison St to E 5th St	758	72	2	\$0	\$26,854	General disrepair (cracked/busted/overgrown grass/abrupt changes in level)
Church St. - From Madison St to Mahan St	1237	96	0	\$0	\$43,470	General disrepair (cracked/busted/overgrown grass/abrupt changes in level)
Madison St. - From N Fountain St to Holy St	965	144	0	\$0	\$33,990	General disrepair (cracked/busted/overgrown grass/abrupt changes in level)
Lee St. - From Vine St to S Fountain St	1798	84	0	\$0	\$55,892	General disrepair (cracked/busted/overgrown grass/abrupt changes in level)
John St. - From End to Jones St	438	132	0	\$0	\$17,790	Exceeds 2% cross slope, general disrepair (cracked/busted/overgrown grass/abrupt changes in level)

Total Cost \$5,722,294

APPENDIX D
CURB RAMP COST OPINION TABLES

ADA TRANSITION PLAN

For more location information
please visit www.strand.com

Office Locations

Cincinnati, Ohio | 513.861.5600

Columbus, Indiana | 812.372.9911

Columbus, Ohio | 614.835.0460

Indianapolis, Indiana | 317.423.0935

Joliet, Illinois | 815.744.4200

Lexington, Kentucky | 859.225.8500

Louisville, Kentucky | 502.583.7020

Madison, Wisconsin* | 608.251.4843

Milwaukee, Wisconsin | 414.271.0771

Phoenix, Arizona | 602.437.3733

*Corporate Headquarters



**ASSURANCE OF ACCESSIBILITY COMPLIANCE WITH:
ARCHITECTURAL BARRIERS ACT of 1968 (As Amended);
SECTION 504 OF THE REHABILITATION ACT OF 1973 (As Amended);
AND TITLE II OF THE AMERICANS WITH DISABILITIES ACT OF 1990
(As Amended)**

The Connersville Park & Rec Board (Applicant) has read the guidelines for compliance with the Architectural Barriers Act of 1968 (As Amended); Section 504 of the Rehabilitation Act of 1973 (As Amended); and Title II of the Americans with Disabilities Act of 1990 (As Amended) and will comply with the applicable requirements of these Acts.

SIGNATURE Tom Powers
APPLICANT PRESIDENT

Tom POWERS
(President's printed name)

SIGNATURE Dave Young
DAVE YOUNG
(Secretary's printed name)
Vice President

DATE May 9, 2016

ACCESSIBILITY RESOURCES



National Network

Information, Guidance and Training on the
Americans with Disabilities Act

Call us toll-free
1-800-949-4232 V/TTY
Find your regional center
at www.adata.org

For the most current and accessible version, please visit
<https://adainfo.us/DisabilityDefinition>

How is Disability Defined in the Americans With Disabilities Act?

In the United States, there are different ways of defining disability, both culturally and in our laws. Many organizations and government agencies have different definitions of disability that people must meet before receiving services, financial assistance, or disability benefits. The Americans with Disabilities Act (ADA) is a federal law that protects the civil rights of people with disabilities. The ADA does not provide benefits or services. Instead, the ADA protects people with disabilities in the United States from discrimination. To be protected under the ADA, a person (including children) must meet its legal definition of disability and be “qualified”. Many state laws provide additional rights beyond the ADA.

The ADA has a specific definition of the term “disability” that establishes the requirements a person must meet to be considered “an individual with a disability under the ADA.” Determining whether you are a person with a disability under the ADA is not always simple. This article explains in detail how the ADA defines “disability” to help you understand how an individual may be protected from discrimination under the law.

What is a Disability Under the ADA?

The ADA defines a person with a disability as someone who:

- Has a physical or mental impairment that substantially limits one or more major life activities, or
- Has a history or *record* of an impairment (such as cancer that is in remission), or
- Is *regarded as* having such an impairment by others even if the individual does not actually have a disability (such as a person who has scars from a severe burn that does not limit any major life activity).

This is a legal definition—not a medical or social justice-related definition. In addition, there is not a registry or a list of medical conditions or disabilities that are protected by the ADA. The intent of the United States Congress was to establish broad protection from discrimination against individuals who may have any medical condition or disability that substantially limits one or more major life activities. Thus, if your condition meets the criteria stated in the ADA definition, your civil rights are generally protected by the ADA.

To know if you are considered a person with a disability under the ADA, you need to understand what is meant by “a physical or mental impairment,” “substantially limits,” and “major life activities.” In the following sections, we discuss the meaning of these key terms so you can consider whether they apply to you.



How is Disability Defined in the Americans With Disabilities Act?

What is a Physical or Mental Impairment Under the ADA?

The ADA defines a physical or mental impairment this way:

- Any physiological disorder or condition, cosmetic disfigurement, or anatomical loss affecting one or more body systems, such as: neurological, musculoskeletal, special sense organs, respiratory (including speech organs), cardiovascular, reproductive, digestive, genitourinary, immune, circulatory, hemic, lymphatic, skin, and endocrine; or
- Any mental or psychological disorder such as intellectual disability, organic brain syndrome, emotional or mental illness, and specific learning disability.

The ADA regulations give examples of impairments that are considered disabilities, but it is very clear that “the definition of ‘disability’ shall be construed broadly in favor of expansive coverage.” This means that the examples do not include all possible disabilities. You should always evaluate whether a condition or impairment fits under the ADA definition.

What is a Major Life Activity?

Under the ADA, the definition of a disability requires that impairments substantially limit the ability to perform major life activities. **Major life activities are basic activities that most people can perform with little or no difficulty.** Some examples of major life activities include:

- Actions like eating, sleeping, speaking, and breathing.
- Movements like walking, standing, lifting, and bending.
- Cognitive functions like thinking and concentrating.
- Sensory functions like seeing and hearing.
- Tasks like working, reading, learning, and communicating.
- The operation of major bodily functions like circulation and reproduction.
- The function of individual organs like the heart, lungs, or pancreas.

What Does it Mean to Substantially Limit Major Life Activities?

Once you decide that a person’s impairment affects major life activities, the next step is to assess how much it affects those major life activities. The ADA regulations include rules to help you identify whether there is a substantial limitation of a major life activity. These rules include the following:

- An impairment does not have to limit a major life activity completely or severely for it to be considered substantially limiting. In other words, the limitation can be less than complete or severe.
- Congress intended that the words “substantially limit” be interpreted broadly to result in expansive coverage of people with disabilities under the law.
- Determining whether an impairment substantially limits a major life activity requires an individualized assessment. What may not be substantially limiting for one person in one situation may be substantially limiting for another person in another context.

Deciding whether a disability substantially limits a major life activity does not have to be complicated or involve a lot of documentation. A common-sense assessment comparing a person’s ability to complete specific major life activities to the ability of most people is all that is required. For example, most people can walk short distances without assistance or can hear without the use of hearing aids.

ACCESSIBILITY RESOURCES



How is Disability Defined in the Americans With Disabilities Act?

An impairment that limited either of these abilities beyond what most people can do would be considered “substantial.”

Example: Two People with Low Vision

Tamra is in his thirties. He has difficulty seeing without glasses and must wear them to see clearly and complete daily tasks. Since wearing glasses or contacts to correct vision impairments is common in the general adult population, Tamra is not considered a person with a disability.

Jean is also in her thirties and has low vision. She wears glasses, but still cannot see clearly and requires assistive technology to use the computer and her smart phone. Jean’s amount of visual difficulty is not typical for her age group. She is considered a person with a disability under the ADA.

How Do You Assess the Impact of an Impairment on Major Life Activities?

People with disabilities often take action to eliminate or reduce the effects of their disabilities. These actions are called “mitigating measures.” Mitigating measures include medications, treatments, assistive technology, hearing aids, wheelchairs, therapies, and much more. A person’s impairment should be assessed on how it impacts major life activities and body systems without using mitigating measures. (There are a few exceptions, such as eyeglasses and contact lenses.)

Example: Mitigating Measures

Bill has diabetes and uses insulin to manage his condition. For Bill, insulin is a “mitigating measure.” Without insulin, Bill’s diabetes would severely limit his major life activities and overall body functions. Bill is a person with a disability under the ADA.

Some impairments have symptoms that are not always present. These types of impairments are called episodic. Some impairments resolve permanently while others go into remission and may return. Whether or not you have a disability under the ADA, is based on the impact of an impairment on major life activities and body functions when symptoms are active. **Even if you do not have active symptoms, you are protected by the ADA if your symptoms meet the definition of disability.**

This applies to impairments that may go into remission, such as cancer. Other examples of impairments that may be episodic or have periods of remission include multiple sclerosis, mood disorders, asthma, seizure disorders, severe migraines, and autoimmune disorders.

Examples: Episodic Conditions and Remission

Marla has multiple sclerosis and uses both a wheelchair and a cane for mobility. Typically, she uses the wheelchair for long distances and the cane for short distances. But when her condition is in remission, she only uses the cane. Some of Marla’s co-workers think she shouldn’t receive accommodations because she doesn’t always use a wheelchair. However, Marla does not have to use a wheelchair daily to be a person with a disability under the ADA and to receive accommodations related to using a wheelchair.

Linn has Seasonal Affective Disorder. His symptoms of depression only affect major life activities at certain times of the year. Because Linn’s condition is long-term and impacts major life activities when present, it is considered a disability under the ADA, even though the condition is not always present.



How is Disability Defined in the Americans With Disabilities Act?

What Does it Mean to Have a Record of an Impairment?

Some impairments may resolve while others may go into remission. However, people may still experience discrimination because they had these impairments in the past. Sometimes they are not offered certain kinds of work because the employer is concerned that the condition may return. Other times, they are not hired or retained because employers are concerned that their healthcare costs will be too high or that they will have poor attendance in the future. **The ADA covers people who had an impairment in the past.**

Example: Record of Impairment

Tim has been cancer-free for five years and doctors believe he is in complete remission. His employer does not promote him as expected because the employer says the “cancer may come back.” Under the ADA, Tim is protected from discrimination that is based on his history of having a disability.

What Does it Mean to be ‘Regarded as’ Having an Impairment?

Sometimes people do not have a disability, but people believe that they do. If they are discriminated against based on that belief (for example, if they are not hired, or not allowed to participate in a program), they may be able to file a complaint under the ADA.

Example: Regarded As Having an Impairment

Jenna has noticeable burn scars on her face. Her scars have no impact on major life activities. However, Jenna is turned away from a job interview because of her facial scars. The employer believes her “condition will make her unable to work with customers.” Under the ADA, Jenna would be protected from discrimination because her employer regarded her scars as a disabling condition.

Sarah asked to be reassigned to a different warehouse job because of shoulder pain. The company terminated her and told her there were no other jobs available, although one was posted soon after. Under the ADA, Sarah may have a legitimate complaint under the “regarded as” part of the disability definition.

What is Meant by “Qualified Person with a Disability?”

The ADA requires that state governments, local governments, and private businesses ensure that people with disabilities can take part in their programs, services, and activities, if the person with a disability meets eligibility requirements. In other words, having a disability under the ADA does not guarantee protections in all situations. You must also be qualified for the job, activity, service, or program.

For example, employers are only required to provide reasonable accommodations to employees and job applicants who are qualified for the job. In this situation, qualified refers to necessary requirements such as degrees, certifications, skills, training, physical abilities, and experience. Qualified also includes the ability to perform the “essential” or main functions of a job, with or without accommodations. A job applicant who is Deaf may meet the qualifications for one job and request an interpreter during the interview. If the same applicant does not meet the basic education and experience requirements for a second job, the applicant is not able to request an interpreter.

ACCESSIBILITY RESOURCES



How is Disability Defined in the Americans With Disabilities Act?

Do I Have a Disability as Defined by the ADA?

As you can see, determining whether you are a person with a disability under the ADA is not always simple. It can help if you ask yourself a few questions:

1. Do I have an impairment that limits a major life activity or body system functions, OR a record of having such an impairment, OR am I regarded as having an impairment?
2. If I have an impairment, does it cause a substantial impact on one or more major life activities or body system functions?
3. Am I qualified for the program, service, activity, or job?

If you have more questions after reading this article, you may want to reach out for information and guidance from the [ADA National Network](#).

You can call 1-800-949-4232 to talk with a specialist who can answer your questions or email: <https://adata.org/email>

Content was developed by the Great Plains ADA Center and the ADA National Network, and is based on professional consensus of ADA experts.



The contents of this factsheet were developed under grants from the National Institute on Disability, Independent Living, and Rehabilitation Research (NIDILRR grant number 90DP0086). NIDILRR is a Center within the Administration for Community Living (ACL), Department of Health and Human Services (HHS). The contents of this factsheet do not necessarily represent the policy of NIDILRR, ACL, HHS, and you should not assume endorsement by the Federal Government.

© Copyright 2023 ADA National Network. All Rights Reserved.
May be reproduced and distributed freely with attribution to ADA National Network (www.adata.org).



Public Playground Accessibility Checklist

1. Public Playgrounds must have an accessible route (206.1-2 Accessible Routes) to the play area at least 60" wide, maximum running slope of 1:20 and maximum cross slope of 1:48 (403.3 Slope). The route to the play area is an accessible route. Minimum width is 36" (403.5.1 Clear Width) and the maximum slope is 1:12 (405.2 Slope). Any running slope over 1:20 or 5% is treated as a ramp with handrails and landings (403.6 Handrails). For further clarification refer to Chapter 4, Accessible Routes, DOJ ADA 2010.
2. Within the play area, the safety surfacing must comply with ASTM F 1292-99 or -04 Standard Specification for Impact Attenuation of Surface Systems Under and Around Playground Equipment when located within the use zone for proper impact attenuation. All accessible routes within the play area, clear floor or ground spaces at play components required to be accessible and turning spaces must comply with ASTM 1951-99 Standard Specification for Determination of Accessibility of Surface Systems Under and Around Playground Equipment (1008.2.6 Ground Surfaces).
3. Within the play area, the accessible route must be at least 60" wide, with a maximum running slope of 1:16, a maximum cross slope of 1:48 and a minimum of 80" overhead clearance. For small play areas of less than 1000 square feet in total size, the accessible route must be at least 44" wide, with a maximum running slope of 1:16, a maximum cross slope of 1:48 and a minimum of 80" overhead clearance. (1008.2 Accessible Routes, 1008.2.4 Clear Width, 1008.2.5 Ramps).
4. Composite play structures that include a transfer system as a means of access must meet the following criteria (1008.3 Transfer Systems):
 - Transfer platform height must be between 11-18" with clear minimum width of 24" and depth of 14"
 - Transfer steps are maximum of 8" high and include handholds to aid movement.
 - Minimum 30" by 48" transfer space must be provided adjacent to the transfer platform. The 48" long minimum dimension of the transfer space shall be centered on and parallel to the 24" long minimum side of the transfer platform. The side of the transfer platform serving the transfer space shall be unobstructed.
5. Composite play structures that include ramps that connect elevated play components as a means of access must meet the following criteria (1008.2.5 Ramps):
 - Elevated ramps must be at least 36" wide, maximum running slope of 1:12 and maximum length of 144" (12inches) before providing a landing.
 - Elevated ramps must include handrails on both sides meeting hand-gripping criteria and with a height between 20-28". Elevated ramps with handrails, barriers beyond the ramp edge and barriers not extending within 1" of the ramp surface must have edge curbing at least 2" high for the entire ramp length. No handrail extensions are required.
 - When elevated ramps change in direction, a minimum 60" diameter level landing must be provided at both the top and the bottom of each run.
6. Elevated ramps and accessible platforms attached at ramp levels shall have no openings on surface greater than 1/2" and vertical change in level less than 1/4" or up to 1/2" with a 2:1 beveled edge (303 Changes in Level).
7. Openings on elevated ramp accessible platforms for access/egress play opportunities must be narrowed to 15" or less. (ASTM F1487-11, Section 7.5.5.2 (1-4)).
8. Advisory Reach ranges for accessible manipulative and interactive sensory and communicative components must have reach range heights between 18-44" for 5-12 year old user age group and 20-36" for 2-5 year old user age group (Advisory 1008.4.2 Clear Floor or Ground Space).

ACCESSIBILITY RESOURCES



9. Ground level upper body equipment intended for use by a person using a mobility device must be less than 54" above protective surfacing, (ASTM F1487-11, Section 8.3.3).
10. Ground level play tables and components must have a minimum vertical knee clearance of at least 24" high, a minimum depth of at least 17" deep and a minimum width of at least 30". The maximum top of playing surface shall not exceed 31" (1008.4.3 Play Tables).
11. Composite play structures must have elevated accessible routes by ramp and or transfer systems to connect at least 50% of the elevated play components (240.2.2 Elevated Play Components). Large composite play structures with more than 20 elevated play components must have at least 25% of the elevated play components connected by elevated ramps (1008.2.1 Ground Level and Elevated Play Components, Exception 1).
12. Play areas must have the minimum number of accessible play components and types on the accessible routes per the following criteria: Remember it is one of each type at ground level and 50% elevated that must be accessible. The trigger to use the table is for Additional Number and Types. Where elevated play components are provided, ground level play components shall be provided in accordance with Table 240.2.1.2 and shall comply with 1008.4 Play Components.
EXCEPTION: If at least 50 percent of the elevated play components are connected by a ramp and at

AMERICANS WITH DISABILITIES ACT: SCOPING

ADA CHAPTER 2: SCOPING REQUIREMENTS

Table 240.2.1.2 Number and Types of Ground Level Play Components Required to be on Accessible Routes

Number of Elevated Play Components Provided	Minimum Number of Ground Level Play Components Required to be on an Accessible Route	Minimum Number of Different Types of Ground Level Play Components Required to be on an Accessible Route
1	Not applicable	Not applicable
2 to 4	1	1
5 to 7	2	2
8 to 10	3	3
11 to 13	4	3
14 to 16	5	3
17 to 19	6	3
20 to 22	7	4
23 to 25	8	4
26 and over	8, plus 1 for each additional 3, or fraction thereof, over 25	5

least 3 of the elevated play components connected by the ramp are different types of play components, the play area shall not be required to comply with 240.2.1.2 .



INCLUSIVE PLAYSPACE DESIGN

PLANNING GUIDE

slr
landscape
structures®

ACCESSIBILITY RESOURCES

INCLUSIVE PLAYGROUNDS HELP BUILD COMMUNITIES.

Well-designed inclusive parks and playspaces welcome children of all abilities to play, learn and grow together. But did you know that their benefits extend even further?

UNIVERSAL DESIGN is a process that enables and empowers a diverse population by improving human performance, health and wellness, and social participation.

— *Center for Inclusive Design and Environmental Access (IDeA Center), University of Buffalo School of Architecture and Planning*

WHY EMBRACE UNIVERSAL DESIGN? Because it benefits everyone regardless of condition. Applying Universal Design does not mean that all the fun and risk of a park and playground are eliminated. Instead, it helps to create a place where all can play, learn and grow together.

Inclusive playgrounds also allow adults of varying ages and abilities to actively engage with the children in their care. The playground thus becomes a truly multigenerational gathering space for community enjoyment, socialization, healthy bodies and imaginative fun.

This guide can help you create an inclusive playground unique to your community, from concept through installation and beyond.

OUR DESIGN PHILOSOPHY

Landscape Structures creates inclusive playgrounds featuring activities that are age and developmentally appropriate, sensory stimulating and universally designed. Our design philosophy is influenced by the tenets of Universal Design, a theory of design that strives to make environments more usable, safer and healthier for all.

Our collaborative process engages your stakeholders, interprets community needs and ultimately results in a responsive design that reflects your vision. To this we apply our extensive experience with inclusive play, infused by our ongoing research into empirical evidence-based best practices.

This process creates a strong foundation for inclusive playground design, incorporating scientific findings into the play experiences themselves as well as the overall design.

PARTNER

Start by aligning yourself with like-minded community members.

1. BUILD A STRONG COMMITTEE.

KEY STAKEHOLDERS. Invite people associated with your neighborhood, school, park or city—to join. Be sure to include people with disabilities, as they will be able to contribute a great deal of valuable insight. A multigenerational committee will ensure that you are aware of everyone's needs: kids, parents, grandparents, etc.

2. FORM SPECIALIZED TEAMS WITHIN YOUR COMMITTEE.

BUDGET/FUNDRAISING. The most important considerations are to be both realistic and complete. Once your budget is complete, estimate the portions of that budget that will likely be funded by the following sources:

- ___ % parks and rec
- ___ % city government
- ___ % private donations/fundraising
- ___ % foundation grants

PUBLICITY. Distribute information about the inclusive playground development process to the community through the press, special events, mailings and a website.

RESEARCH. Gather information on inclusive playgrounds and your community needs that you can use to support your efforts.

DESIGN. Collaborate with community members and city authorities to design the best inclusive playground for your site and specific purposes.

CONSTRUCTION/INSTALLATION. Coordinate volunteers for construction and installation duties.

3. START FUNDRAISING.

This can vary somewhat depending on the size and geography of your community, but here is a short list of proven sources.

INDIVIDUAL CONTRIBUTIONS. Parents, neighbors, churches and local businesses.

LOCAL AND STATE FOUNDATIONS. Grants from corporate foundations and local non-profit groups are an excellent source of capital for causes that benefit kids. Your parks and recreation department will also be able to tell you if your state offers recreation grants. Landscape Structures offers a helpful grant guide that can get you started.

CIVIC ORGANIZATIONS. Check with the Kiwanis, Jaycees, Rotary, Lions and Optimist chapters in your city. They often make donations for causes such as yours, and may even host fundraising events of their own on behalf of your playground.

IN-KIND CONTRIBUTIONS. You can reduce the need for financial donations by raising in-kind donations for materials, labor, equipment and supplies. Perhaps a local landscaping company will contribute trees, shrubs and labor, or a printer will donate the printing of your fundraising flyers.

ACTIVITIES. One of the best sources of funding will come from fundraising events that your committee will host. Try to find several people at local schools or churches who have fundraising event experience and ask for their help. Consider events such as door-to-door solicitations, silent auctions, car washes, raffles, gift bricks, etc. Get creative and have fun!

EDUCATE

You don't have to become an expert. Consult with them, instead.

1. ASK LANDSCAPE STRUCTURES.

Leverage our deep knowledge of inclusive play. We will apply our evidenced-based best practices and extensive design expertise to create the best play experiences for the most people.

2. CONNECT WITH PEOPLE WITH DISABILITIES.

When you include people with disabilities as part of your committee and/or planning process, you will glean real-world perspectives on everyday issues that typically-abled people do not routinely consider.

3. USE THIS INSIGHT TO DEFINE AND REFINE YOUR PROJECT.

Pair expert recommendations with the wishes of your community, and you've got a winning solution.

ACCESSIBILITY RESOURCES

DESIGN: THE ENVIRONMENT

Make sure everyone can access your inclusive playground! The ideas behind Universal Design can help you go beyond basic regulations and truly make your entire park inclusive.

1. Parking.

Whenever possible, exceed the ADA minimum required parking spaces. Ideally, accessible parking should be scattered throughout the park, located near the activity areas where inclusive play happens, creating different access points in the park that can be used by all visitors.

2. Pathways.

Whenever room permits, try to exceed ADA width guidelines of 60-inches. Wider pathways allow for easier group access for all visitors while accommodating multiple wheeled devices like wheelchairs and strollers. Where available, try to improve upon slope requirements as well.

3. Restrooms.

If individuals with disabilities cannot access the public restrooms in a comfortable way, they will not come and use your park. A well-designed park will include accessible restrooms in close proximity to ball fields, playgrounds and activity areas. These restrooms should include at least one family restroom that is large enough to include a full-size changing table. This enables adults with disabilities to stay longer at the park, since they have the restroom supports that they need.

4. Public buildings.

All the principles of Universal Design should be considered in these buildings, including incorporating wider doorways into locker rooms and roll-in showers to accommodate users of varying abilities.

5. Pools/spray pads and water play areas.

When designing or renovating a pool or spray pad, consideration should be given to creating inclusive access points. The ADA requires a transfer lift, but Universal Design expands options to zero-depth entry design that allows visitors to walk or roll into the pool. For natural water features like a public lake or beach access, consider a variety of roll-up access mats, accessible beach chairs that can be used to take an individual with a disability into the water, and access to fishing docks.

PAGES 8 & 9:

Cooke School
Northfield, Mich.

LEFT:

River Banks Orchard Park
Hutchinson, Kan.

FLEXIBILITY/OPTIONS. While many children readily flock to large playstructures, some feel more comfortable in smaller, cozier spaces.

Tip: Add ground-level activities to allow small groups to explore different play experiences at their own pace.

Tip: Include overhead events at different heights or create combinations of stepping forms and balance beams.

SELF DIRECTED. Empowering children to choose the activities that capture their interest puts them in charge, building confidence in their abilities and contributing to their self-esteem.

Tip: Offer a variety of equitable yet diverse options to accommodate the needs of the widest range of users, for example, install Saddle Spinners at different heights.

3. SAFETY, COMFORT AND ACCESS.

Creating a welcoming, safe and accessible environment is just as important as the play equipment you put in it. A well-designed environment makes the space more comfortable and user-friendly for children and families of all ages and abilities.

FENCING. A fence can help define and contain the activity area, providing a sense of comfort to both children and their parents.

Tip: Fencing can be purely functional, or incorporate a playground's theme.

SIGNAGE. All people feel more comfortable when they have a better understanding of their surroundings.

Tip: Include signage that identifies accessible facilities, meeting spots and play areas by age group as well as amenities such as water and restrooms.

SHADE. Children's tolerance levels of sun and heat vary greatly.

Tip: Plenty of shade is recommended over the playstructure—incorporate natural shade whenever available.

SEATING. Benches with backs and arm rests, tables and game tables may be strategically located around the play area (preferably in shaded areas) for supervision, resting and to promote multigenerational socialization.

PATHWAYS. Accessible pathways that transition between activity areas should be short and direct. The Americans with Disabilities Act (ADA) requires a minimum 60-inch width—wide enough for a wheelchair and someone walking next to them.

Tip: Universal Design would recommend that you try to improve upon width and slope requirements whenever possible.

Tip: Like fencing, pathways can be thematic as well as functional.

RAMPS AND TRANSFER POINTS.

Wheelchair-accessible ramps and transfer modules to higher play events/overlooks offer more equitable access and encourage interactive play among kids and adults of all abilities.

PROTECTIVE SURFACING. A truly inclusive playground should incorporate a unitary surface such as poured-in-place surfacing or rubber mats/tiles on the accessible routes.

Tip: Continue a theme in your surfacing design.



ACCESSIBILITY RESOURCES

DESIGN: THE PLAYGROUND

Our extensive experience with inclusive play, blended with the philosophy of Universal Design, has resulted in a process that builds a strong foundation for inclusive playground design.

1. PLAY EXPERIENCE. Playgrounds can offer many opportunities for children to further develop physical, cognitive, sensory and social skills. An inclusive design includes a balance of play experiences to build all these skills.

SENSORY STIMULATION. All children are attracted to sensory activities. A sensory-rich inclusive play environment can bring children together while providing each one with the sensory experiences they seek.

Tip: Make a wide range of materials and textures available for touch—rough and smooth, hard and soft, warm and cool.

Tip: Natural elements such as sand and water or flowers and plants provide ever-changing multisensory experiences.

Tip: Interactive play panels captivate kids of all abilities with displays of color, moving objects and visually stimulating surfaces.

Tip: Color can sometimes generate strong responses for visually sensitive children; consider simple color schemes in more muted color tones and/or earth tones.

Tip: Include elements that offer strong visual contrast for children with low vision, especially to highlight sudden elevation changes.

Tip: Many children like to discover sound and enjoy their own musical creations, so consider incorporating music panels and instruments.

LEFT:

**Wabun Picnic Area,
Minnehaha Regional Park**
Minneapolis, Minn.

SWINGING, SPINNING AND SLIDING.

Most kids enjoy sliding, spinning/rotating and swinging. Besides being fun, these activities sharpen our internal senses—vestibular (awareness of how our body moves through space and against gravity) and proprioception (awareness of body position and how much force is needed for an activity).

SOCIAL/IMAGINATIVE. As children challenge themselves physically, they also learn how to manage joy and frustration, friendship and conflict, while developing their imagination and dramatic play skills. Whether engaged in parallel play, quiet play or active social play, an inclusive playground provides plenty of social and imaginative play opportunities for children.

Tip: Include a variety of gathering spots, some that can accommodate several children as well as cozy, quiet spaces for just a few.

2. VARIABILITY. This design intention meets a child's curiosity with developmentally appropriate challenge, building comfortably on the skills they already possess to help them gain new skills. By striking this balance and achieving a "just right fit," children are encouraged to challenge themselves in ways that they can control and manage.

DEVELOPMENTALLY APPROPRIATE COGNITIVE AND PHYSICAL PLAY.

Kids learn by doing. Cognitive play can happen individually, in an interactive group, and in teaching moments between adults and children. And all kids benefit from physical activities such as balance and coordination, muscle strength and endurance, cardiovascular exercise and motor planning.

Tip: A playground can reinforce learning and enhance problem-solving skills with games, mazes, maps of the world, tracing panel and more.

Tip: To meet as many needs and skill levels as possible, consider including graduated levels of challenge, complex alternative routes, elements that encourage cross-lateral movement and a variety of developmentally appropriate risks.

INSTALL

Installing the playground is an exciting step for the entire community because they get to see the playground come to life.

1. Community build.

A community build is a great way to involve everyone and create a sense of pride and ownership in the play area. Landscape Structures has a comprehensive Community Build Guide to walk you through the process all the way to the grand opening.

ENJOY

Start having fun!

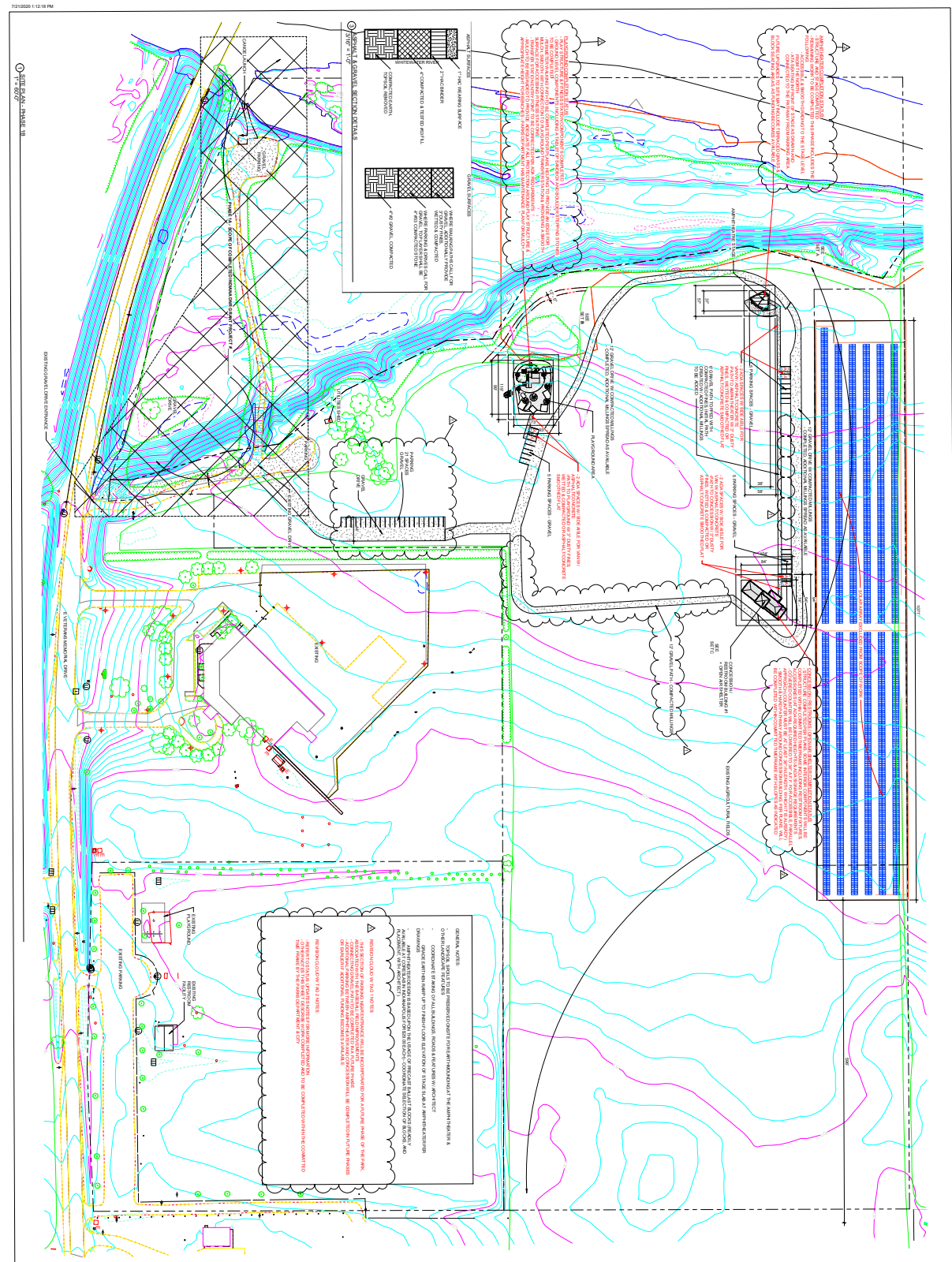
1. Get the word out.

Just because it's built doesn't always mean people will come. Use publicity—newspaper, television and social media—to promote your inclusive playground. Drop off flyers at homes and schools throughout your community. Continue to host special events at the playground even well after the grand opening.

2. Maintenance.

Your playground should last for many years to come; regular inspections and proper maintenance will ensure it is safe and compliant. Landscape Structures customizes maintenance kits for each playstructure purchase. The cost and frequency of inspections and maintenance varies depending on the equipment and products you choose. Consult your Landscape Structures playground consultant for assistance. Retrofitting and adding to your play area in phases are great ways to update and add equipment to your play area over time.





C101B

DATE: 10/24/24
 DRAWN BY: [Name]
 CHECKED BY: [Name]
 SCALE: AS SHOWN
 SHEET NO. 1B
 PROJECT: RIVER'S EDGE PARK PHASE 1B

No.	Description	Date
1	ISSUE FOR PERMIT	10/24/24
2	REVISED PER COMMENTS	10/24/24
3	REVISED PER COMMENTS	10/24/24
4	REVISED PER COMMENTS	10/24/24
5	REVISED PER COMMENTS	10/24/24
6	REVISED PER COMMENTS	10/24/24
7	REVISED PER COMMENTS	10/24/24
8	REVISED PER COMMENTS	10/24/24
9	REVISED PER COMMENTS	10/24/24
10	REVISED PER COMMENTS	10/24/24

DESIGNED BY: [Name]
 CHECKED BY: [Name]
 SCALE: AS SHOWN
 SHEET NO. 1B
 PROJECT: RIVER'S EDGE PARK PHASE 1B

RIVER'S EDGE PARK
 336 E VETERANS MEMORIAL DR.
 CONNERSVILLE, IN 47331

DATE: 10/24/24
 DRAWN BY: [Name]
 CHECKED BY: [Name]
 SCALE: AS SHOWN
 SHEET NO. 1B
 PROJECT: RIVER'S EDGE PARK PHASE 1B

prince alexander
 ARCHITECT PLANNING LANDSCAPE DESIGN CONSULTING INTERIOR DESIGN PROJECT MANAGEMENT